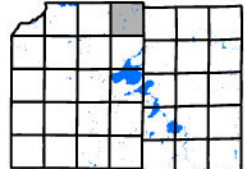
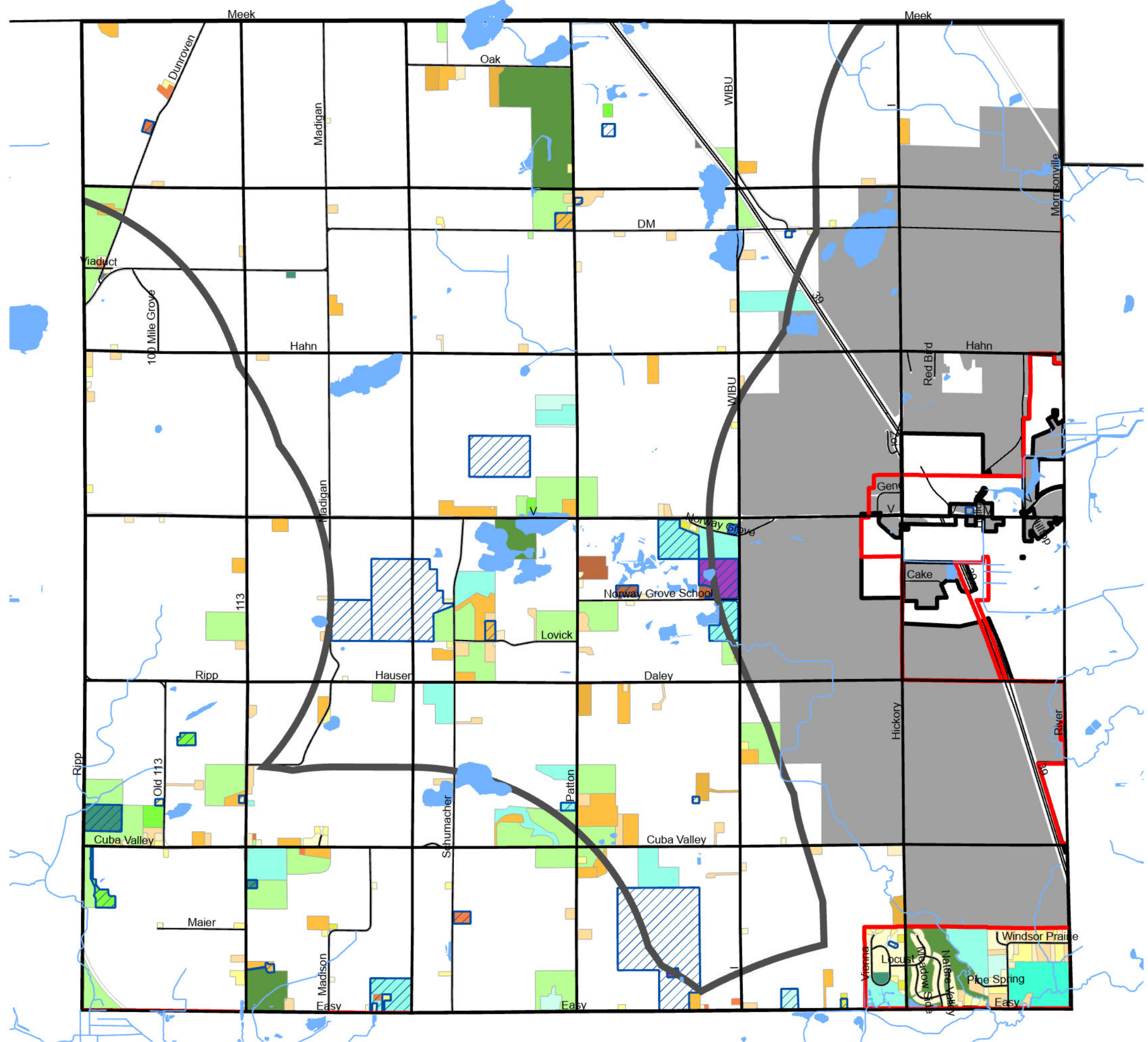


# Town of Vienna

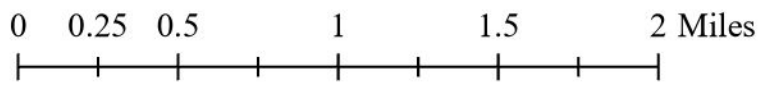


## Zoning



- City or Village ETJ
- Effective Conditional Use Permits (Rural)
- Effective Zoning Petitions (Rural)**
- Zoning District**
- NR-C Natural Resource and Recreation District
- RE Natural Resource and Recreation District
- FP-1 Farmland Preservation District
- FP-35 Farmland Preservation District
- FP-B Farmland Preservation District
- RM-8 Rural Mixed-Use and Transitional District
- RM-16 Rural Mixed-Use and Transitional District
- AT-35 Rural Mixed-Use and Transitional District
- RR-1 Rural Residential District
- RR-2 Rural Residential District
- RR-4 Rural Residential District
- RR-8 Rural Residential District
- SFR-08 Residential District
- SFR-1 Residential District
- TFR-08 Residential District
- HAM-M Hamlet District
- LC Commercial District
- GC Commercial District
- HC Commercial District
- ETZ Extra Territorial Zoning
- RI Processing, Manufacturing and Industrial District
- UTR Special Use District

August, 2023



Source Info:  
 Conditional Use Permits: 2023 (DCPD)  
 Zoning: 2023 (DCPD)  
 Village Boundary: 2023 (DCPD)  
 Service Areas: 2023, (CARPC)

This map was prepared through the Dane County Department of Planning and Development in conjunction with the Dane County Land & Water Resources Department, Dane County Land Information Office and the Capital Area Regional Planning Commission