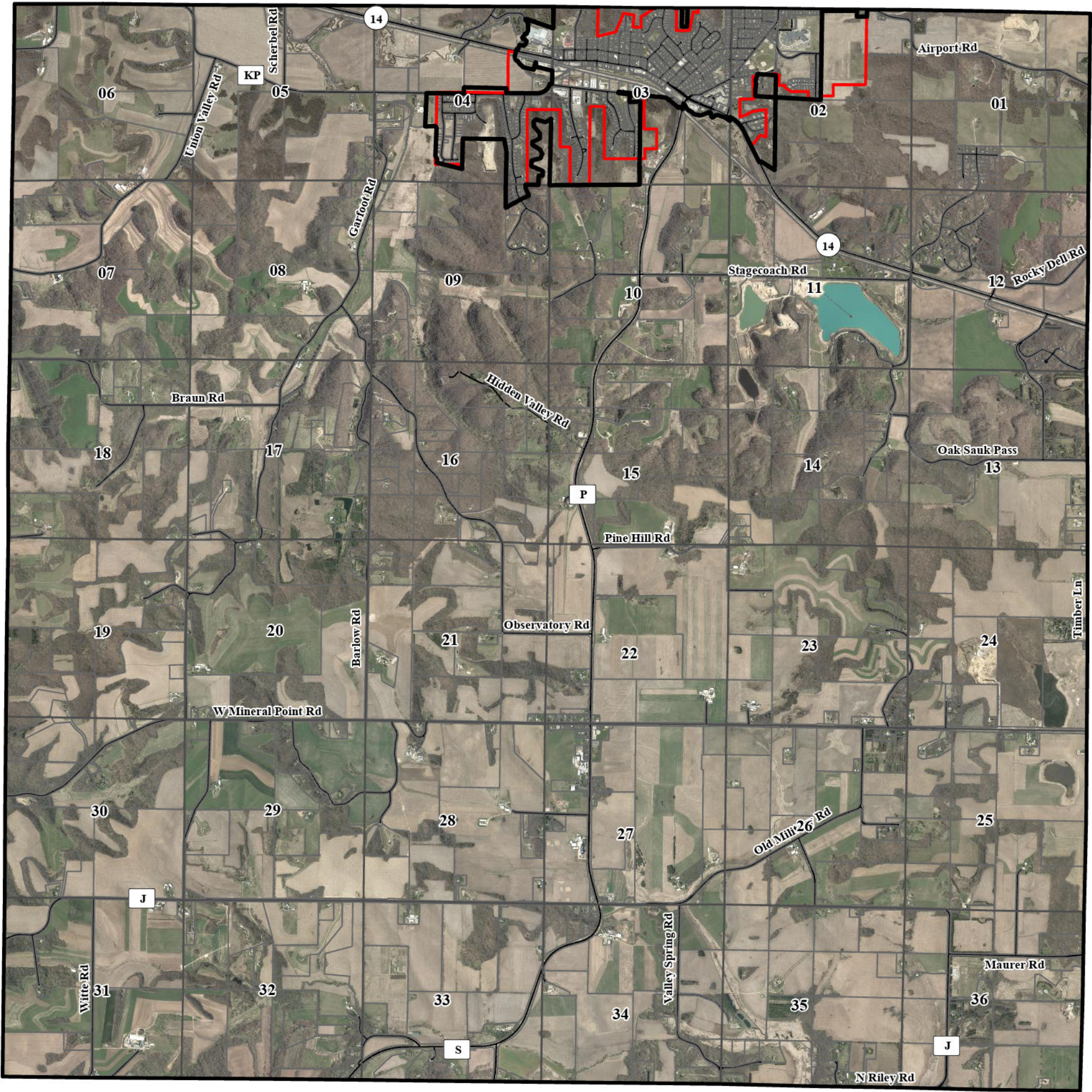
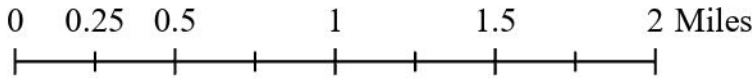
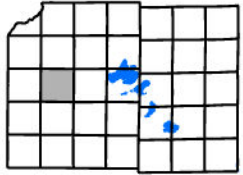


Town of Cross Plains

6 in Color Orthophoto (2022)









- Municipal Boundary
- Service Area Boundary
- Section Boundary


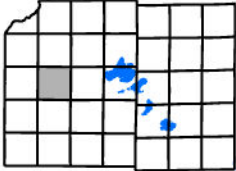


This map was prepared through the Dane County Department of Planning and Development in conjunction with the Dane County Land & Water Resources Department, Dane County Land Information Office and the Capital Area Regional Planning Commission.

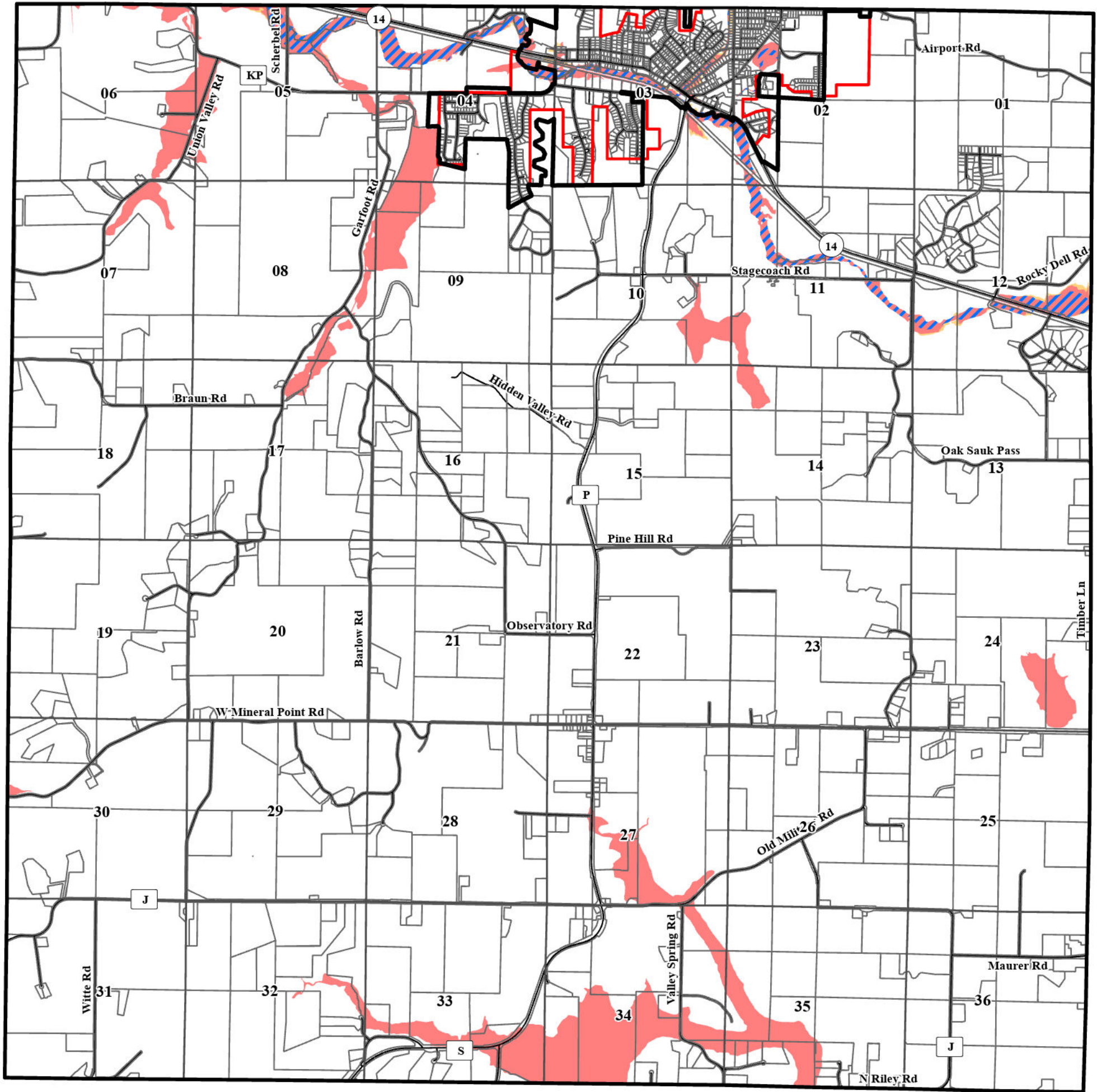
Town of Cross Plains

-  Floodway Areas in Zone AE
-  1 Percent Annual Flood Chance Area
-  0.2 Percent Annual Flood Chance Area


-  Municipal Boundary
-  Service Area Boundary
-  Section Boundary



This map was prepared through the Dane County Department of Planning and Development in conjunction with the Dane County Land & Water Resources Department, Dane County Land Information Office and the Capital Area Regional Planning Commission.







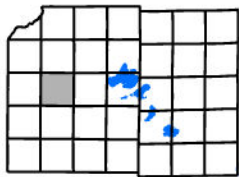
Town of Cross Plains



Aerial Photo 1937

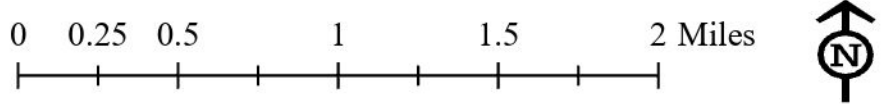
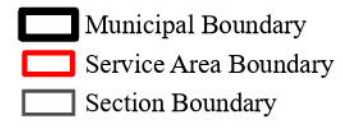
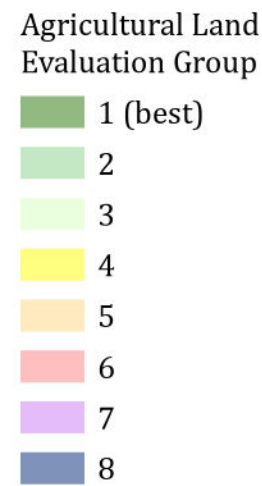
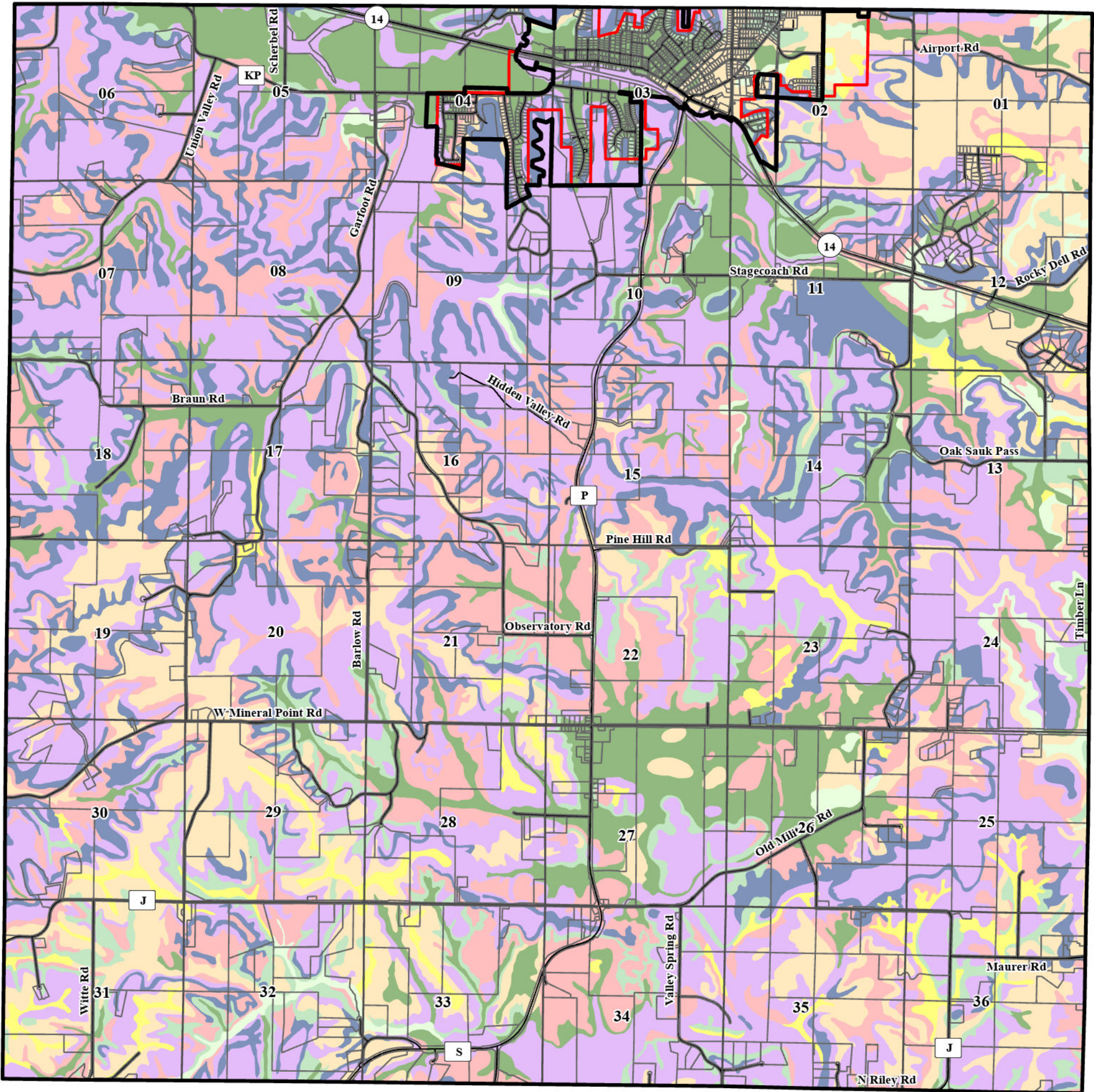


-  Municipal Boundary
-  Service Area Boundary
-  Section Boundary



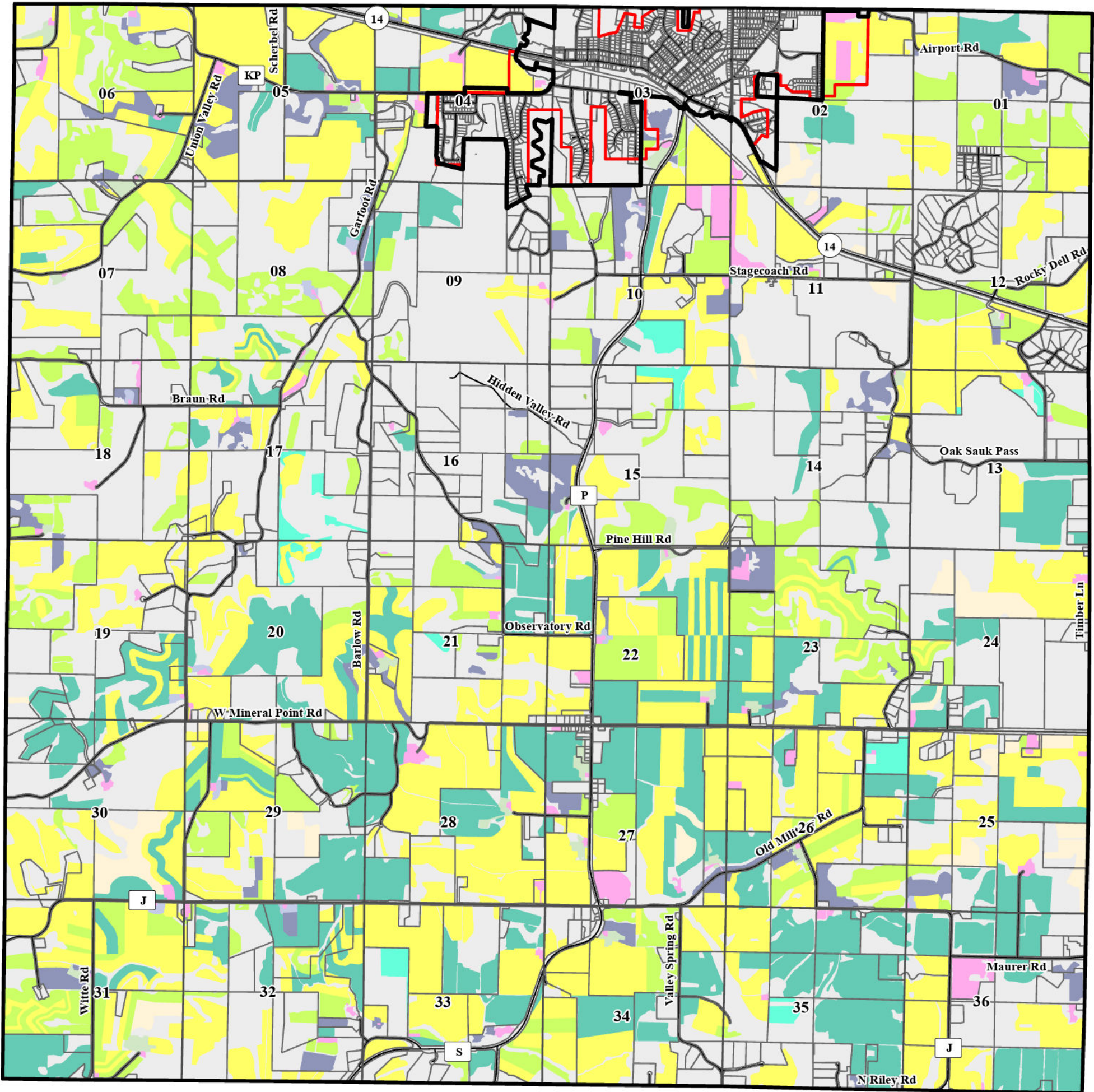
This map was prepared through the Dane County Department of Planning and Development in conjunction with the Dane County Land & Water Resources Department, Dane County Land Information Office and the Capital Area Regional Planning Commission.

Town of Cross Plains



This map was prepared through the Dane County Department of Planning and Development in conjunction with the Dane County Land & Water Resources Department, Dane County Land Information Office and the Capital Area Regional Planning Commission.

Town of Cross Plains


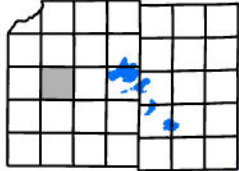


Agricultural Land Use (2020)

Description

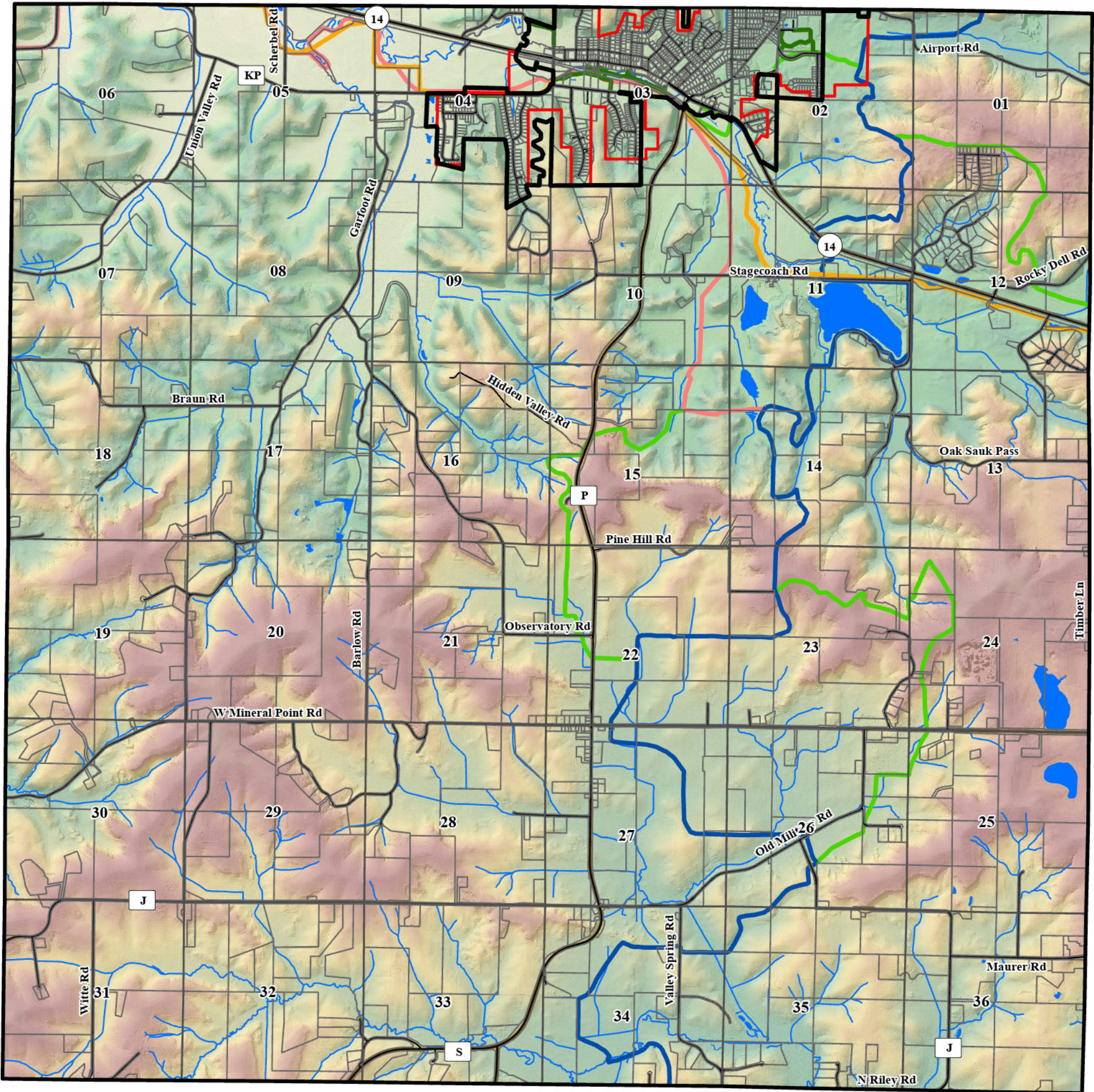
- Beef cattle ranching and farming, including feedlots
- Dairy cattle and milk production
- Pasture (fenced areas for grazing, often near existing farm buildings)
- Corn farming
- Hay/Alfalfa farming
- Nursery and tree production
- Soybean farming
- Strawberry farming
- Vegetable garden (plots less than [one / one-half acre])
- Wheat farming
- Other Agriculture
- Non Agricultural Use

- Municipal Boundary
- Service Area Boundary
- Section Boundary



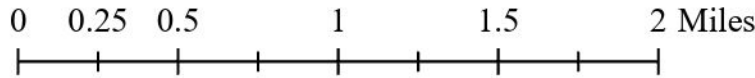
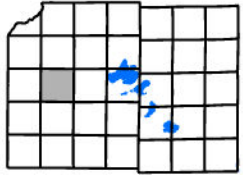
This map was prepared through the Dane County Department of Planning and Development in conjunction with the Dane County Land & Water Resources Department, Dane County Land Information Office and the Capital Area Regional Planning Commission.

Town of Cross Plains



- Bike Paths**
- Type Status**
- Existing
 - Planned - Feasible
 - Planned - Obstacles
- On Street Facilities**
- Paved Shoulder
- County Snowmobile Trails**
- Club Trail
 - County Funded Trail
 - State Corridor Trail

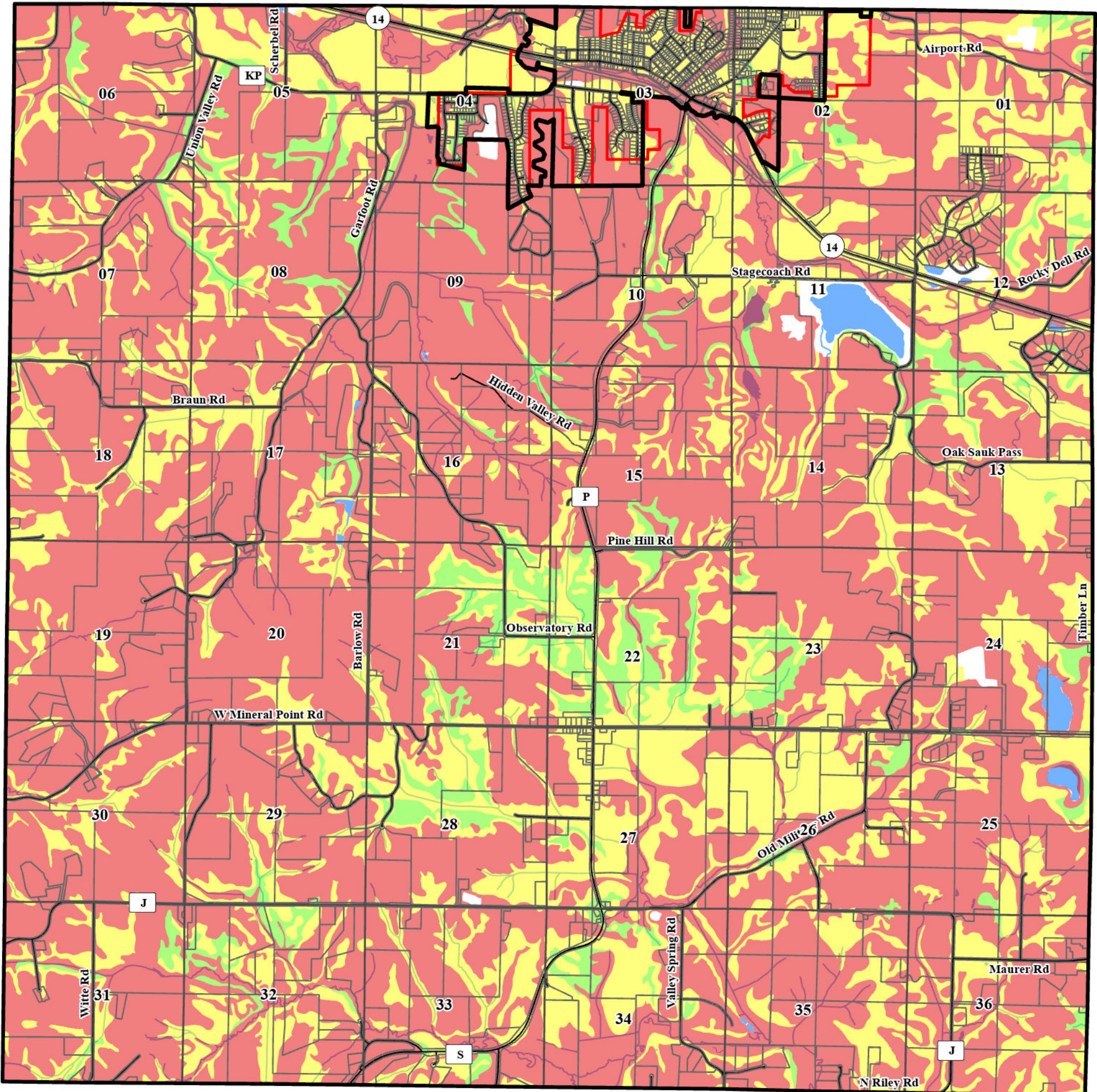
- Municipal Boundary
- Service Area Boundary
- Section Boundary



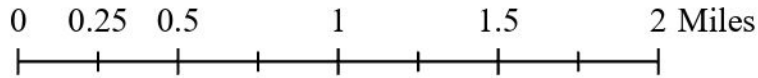
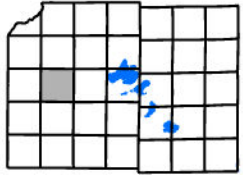
This map was prepared through the Dane County Department of Planning and Development in conjunction with the Dane County Land & Water Resources Department, Dane County Land Information Office and the Capital Area Regional Planning Commission.

Town of Cross Plains

- Building Site Potential
from Soils
for Dwellings with
Basements
- Very Limited
 - Somewhat Limited
 - Not Limited
 - Rivers and Streams
 - Lakes and Ponds

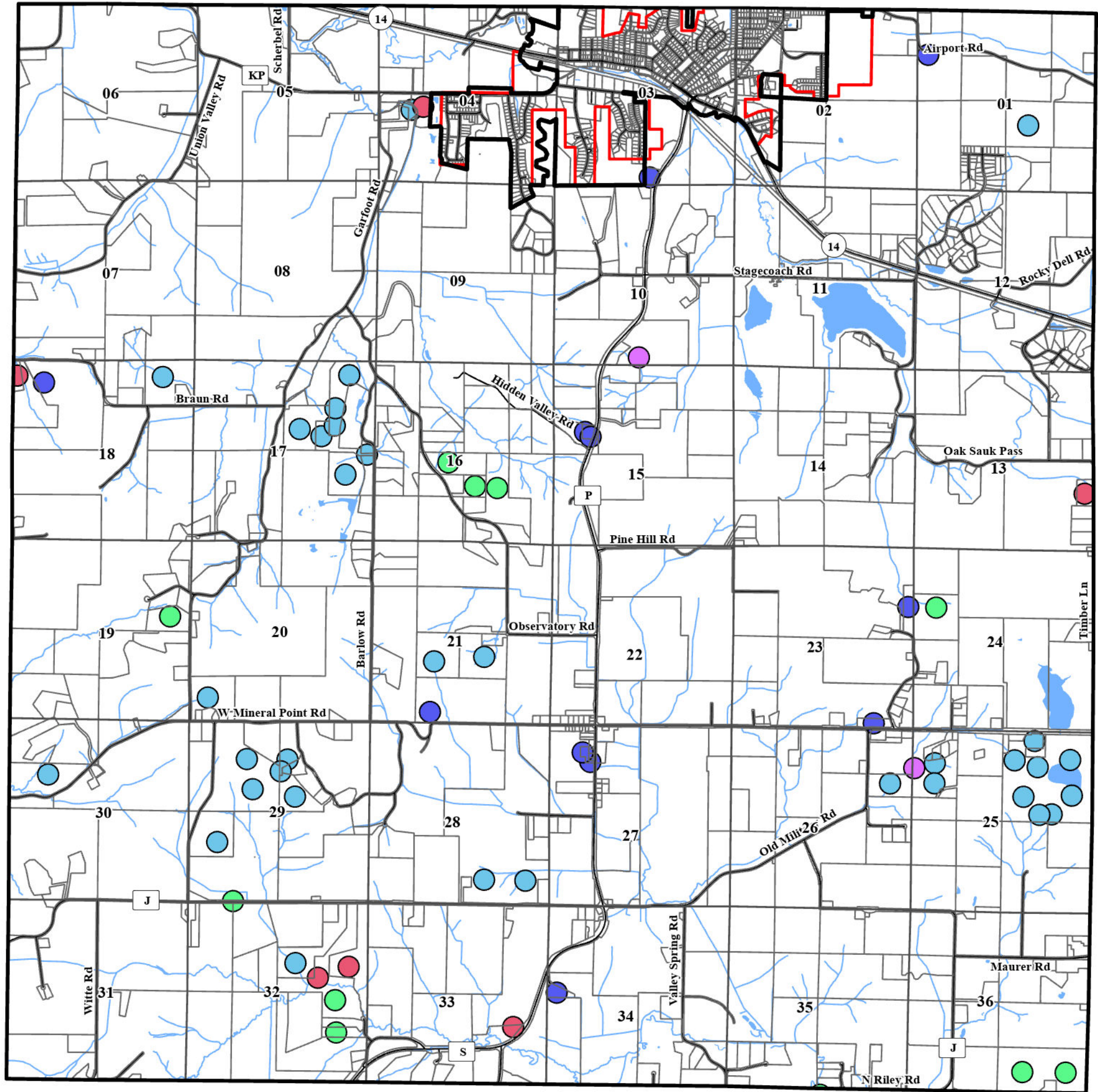


- Municipal Boundary
- Service Area Boundary
- Section Boundary



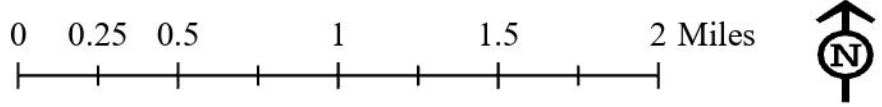
This map was prepared through the Dane County Department of Planning and Development in conjunction with the Dane County Land & Water Resources Department, Dane County Land Information Office and the Capital Area Regional Planning Commission.

Town of Cross Plains



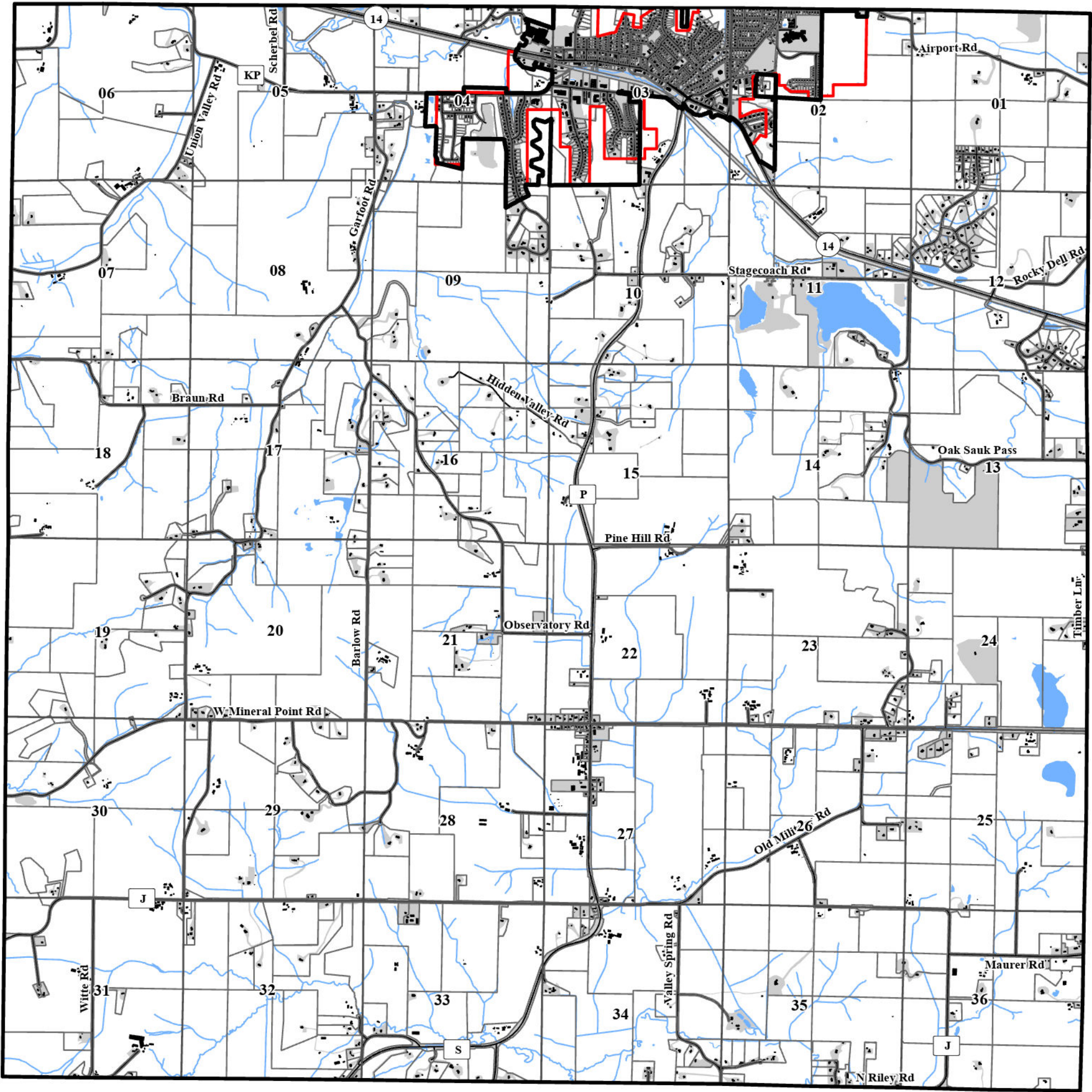
- Deed Restriction Reason
- Animal Unit Limitation
 - Limit Land Use
 - Prohibit Development
 - Prohibit Land Division
 - Transfer of Development Rights
 - Other
 - Rivers and Streams
 - Lakes and Ponds

- Municipal Boundary
- Service Area Boundary
- Section Boundary



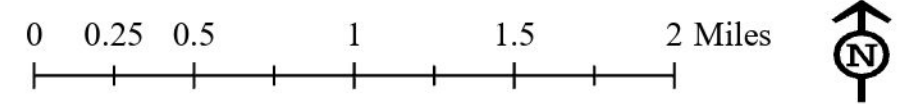
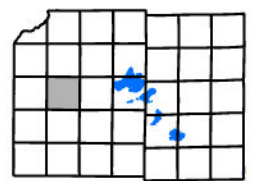
This map was prepared through the Dane County Department of Planning and Development in conjunction with the Dane County Land & Water Resources Department, Dane County Land Information Office and the Capital Area Regional Planning Commission.

Town of Cross Plains



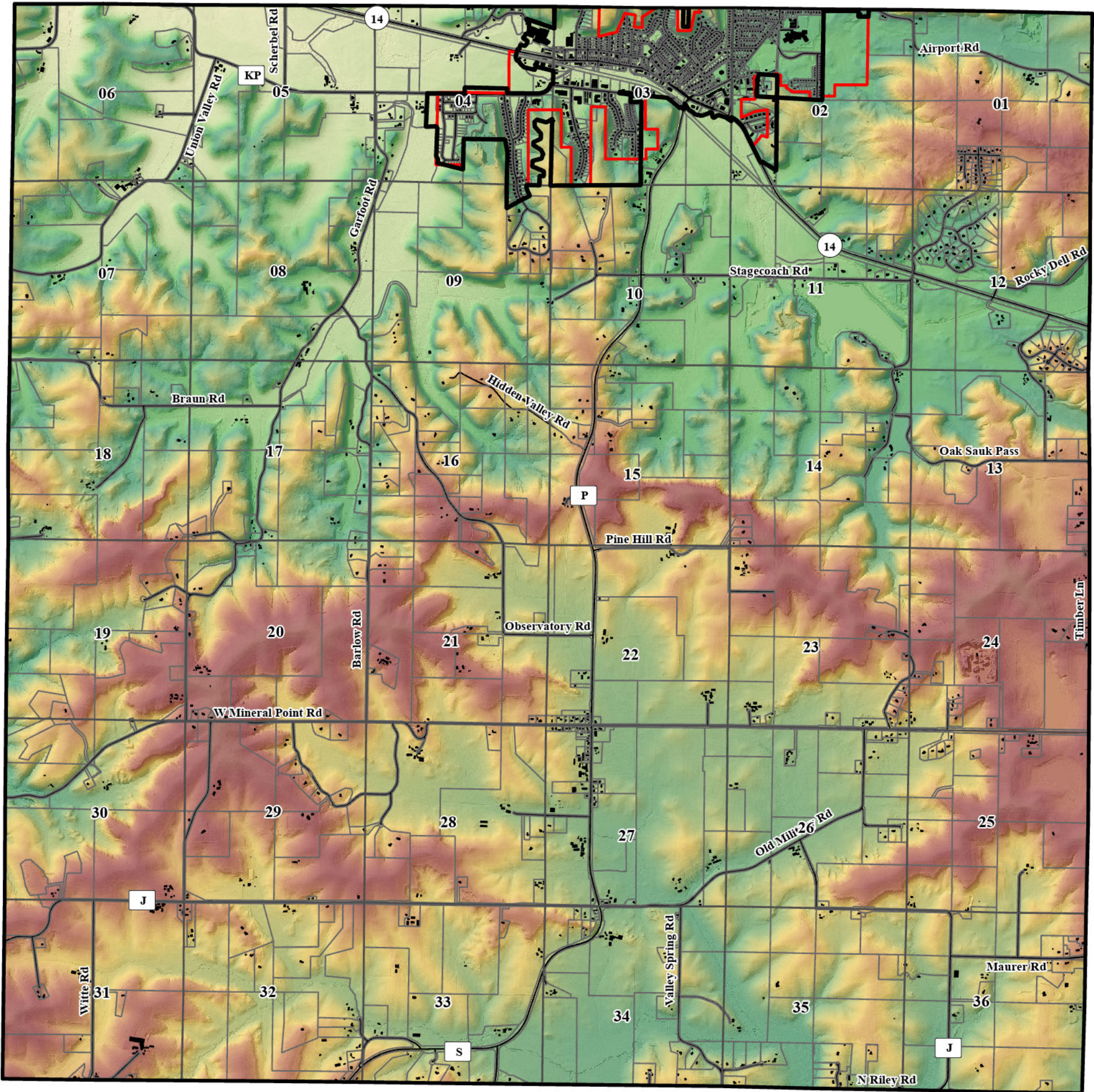
- Developed Land Use (2020)
- Building Footprint (current)
- Rivers and Streams
- Lakes and Ponds

- Municipal Boundary
- Service Area Boundary
- Section Boundary



This map was prepared through the Dane County Department of Planning and Development in conjunction with the Dane County Land & Water Resources Department, Dane County Land Information Office and the Capital Area Regional Planning Commission.

Town of Cross Plains

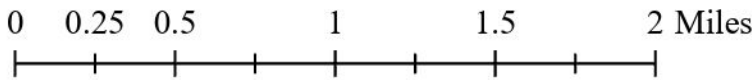
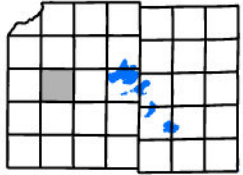


Elevation in Feet Above Sea Level

Value

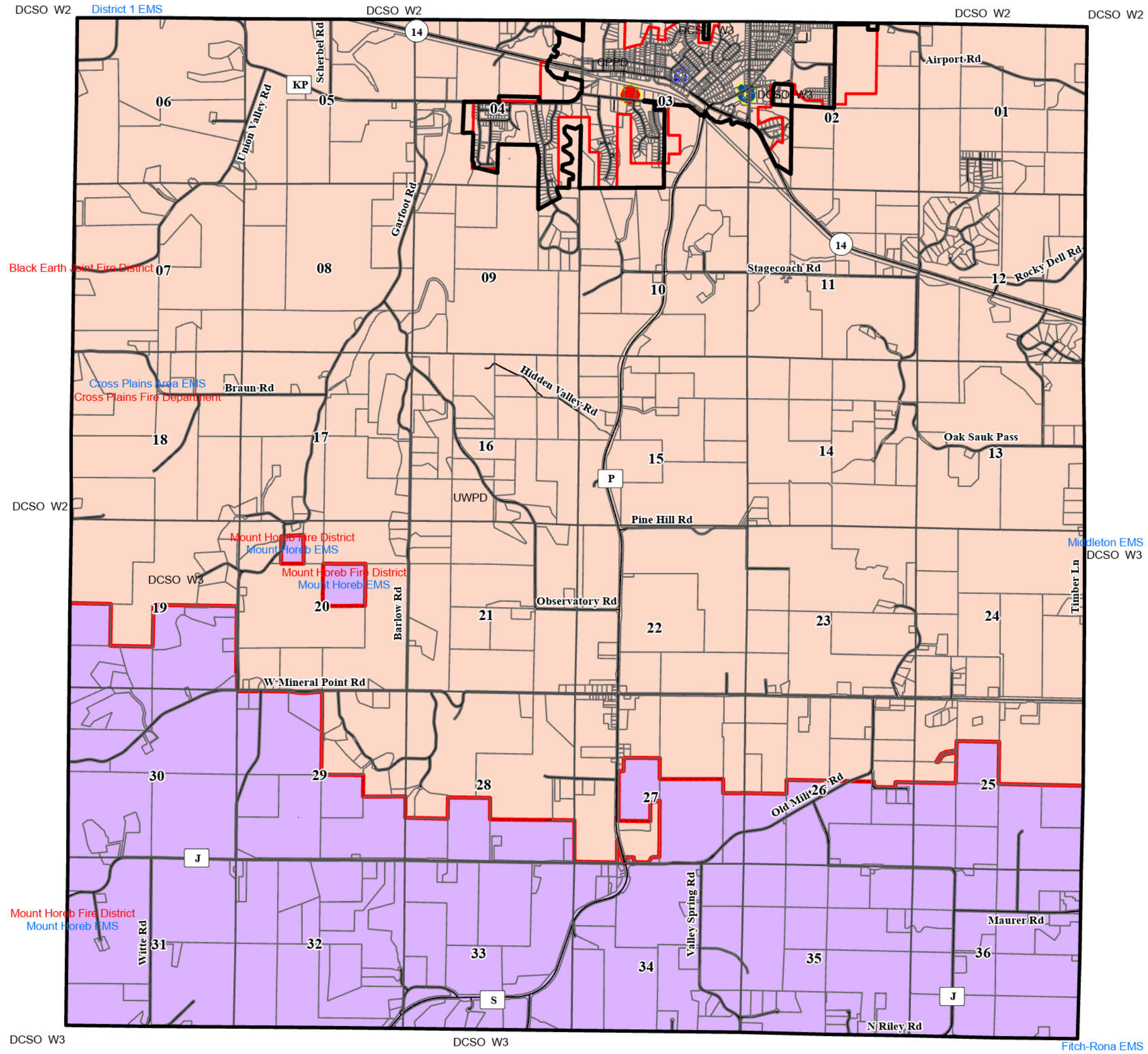
- 1502.63
- 721.165
- Building Footprint (current)

- Municipal Boundary
- Service Area Boundary
- Section Boundary





This map was prepared through the Dane County Department of Planning and Development in conjunction with the Dane County Land & Water Resources Department, Dane County Land Information Office and the Capital Area Regional Planning Commission.


Town of Cross Plains









Law Enforcement Stations




-  Municipal Police Department
-  Fire Stations

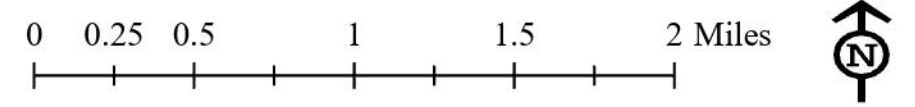
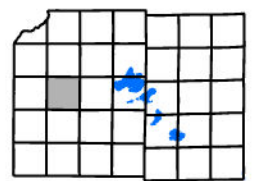
EMS Stations

-  Municipal Ambulance

Fire Districts

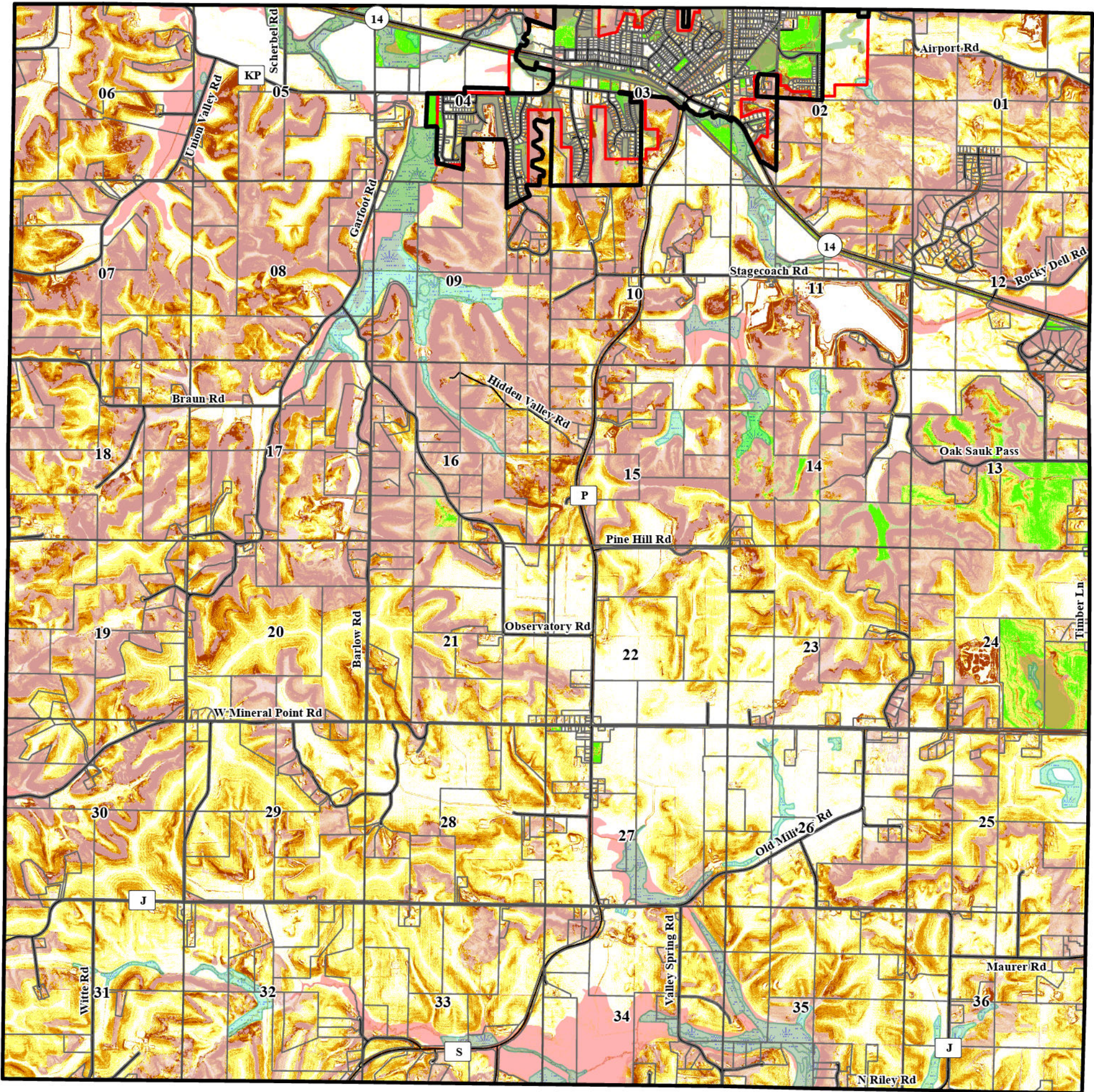
-  Fire Districts
- ### NAME
-  Cross Plains Area EMS
 -  District 1 EMS
 -  Fitch-Rona EMS
 -  Middleton EMS
 -  Mount Horeb EMS

-  Municipal Boundary
-  Service Area Boundary
-  Section Boundary



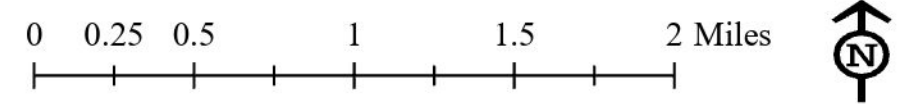
This map was prepared through the Dane County Department of Planning and Development in conjunction with the Dane County Land & Water Resources Department, Dane County Land Information Office and the Capital Area Regional Planning Commission.

Town of Cross Plains



- Environmental Corridor
- Wetland
- 1 Percent Annual Flood Chance Area (A; AE)
- Tree Cover
- Steep Slopes
- Percent Slope
- Greater than 6 to less than 12
- 12 to less than 20
- 20 and greater
- Publicly Owned Lands

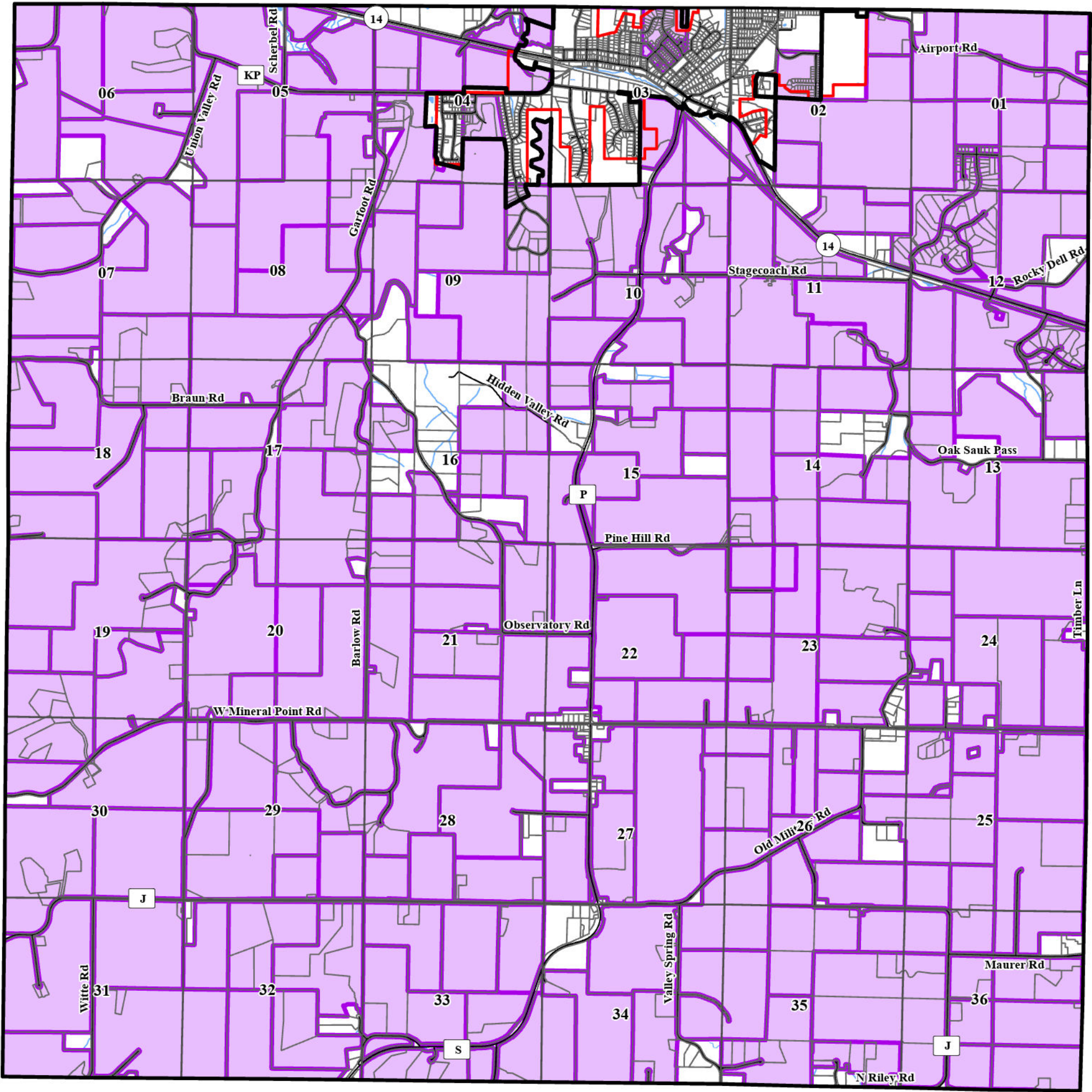
- Municipal Boundary
- Service Area Boundary
- Section Boundary






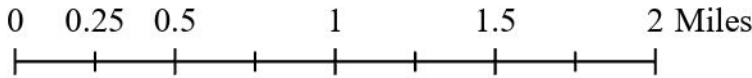
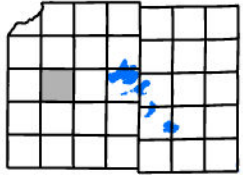
This map was prepared through the Dane County Department of Planning and Development in conjunction with the Dane County Land & Water Resources Department, Dane County Land Information Office and the Capital Area Regional Planning Commission.

Town of Cross Plains

Farmsteads From
Adoption Date GTE
35 Acres

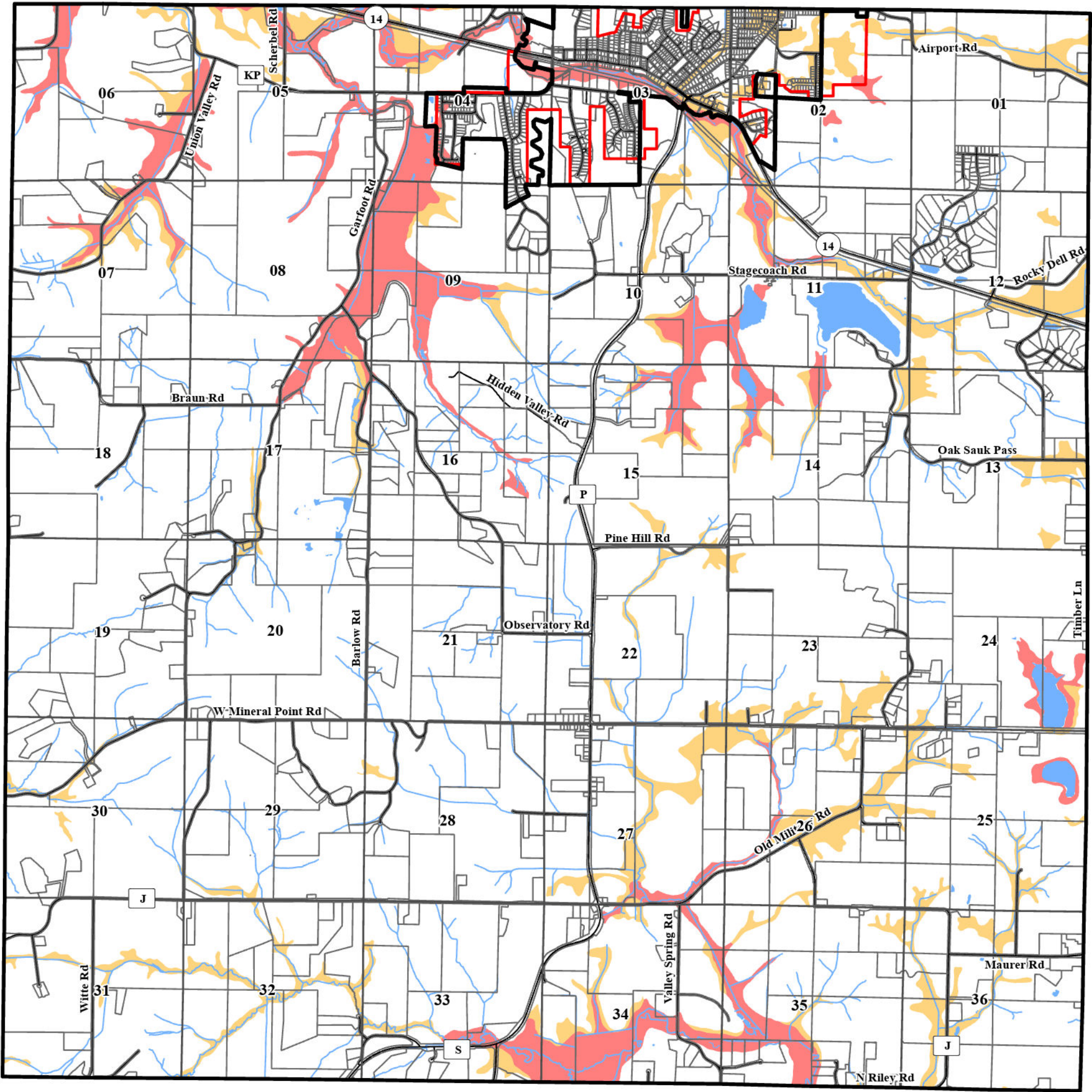


-  Municipal Boundary
-  Service Area Boundary
-  Section Boundary



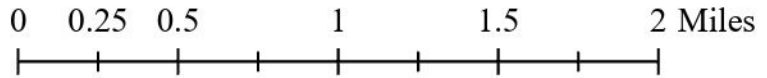
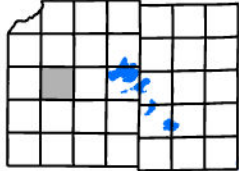
This map was prepared through the Dane County Department of Planning and Development in conjunction with the Dane County Land & Water Resources Department, Dane County Land Information Office and the Capital Area Regional Planning Commission.

Town of Cross Plains



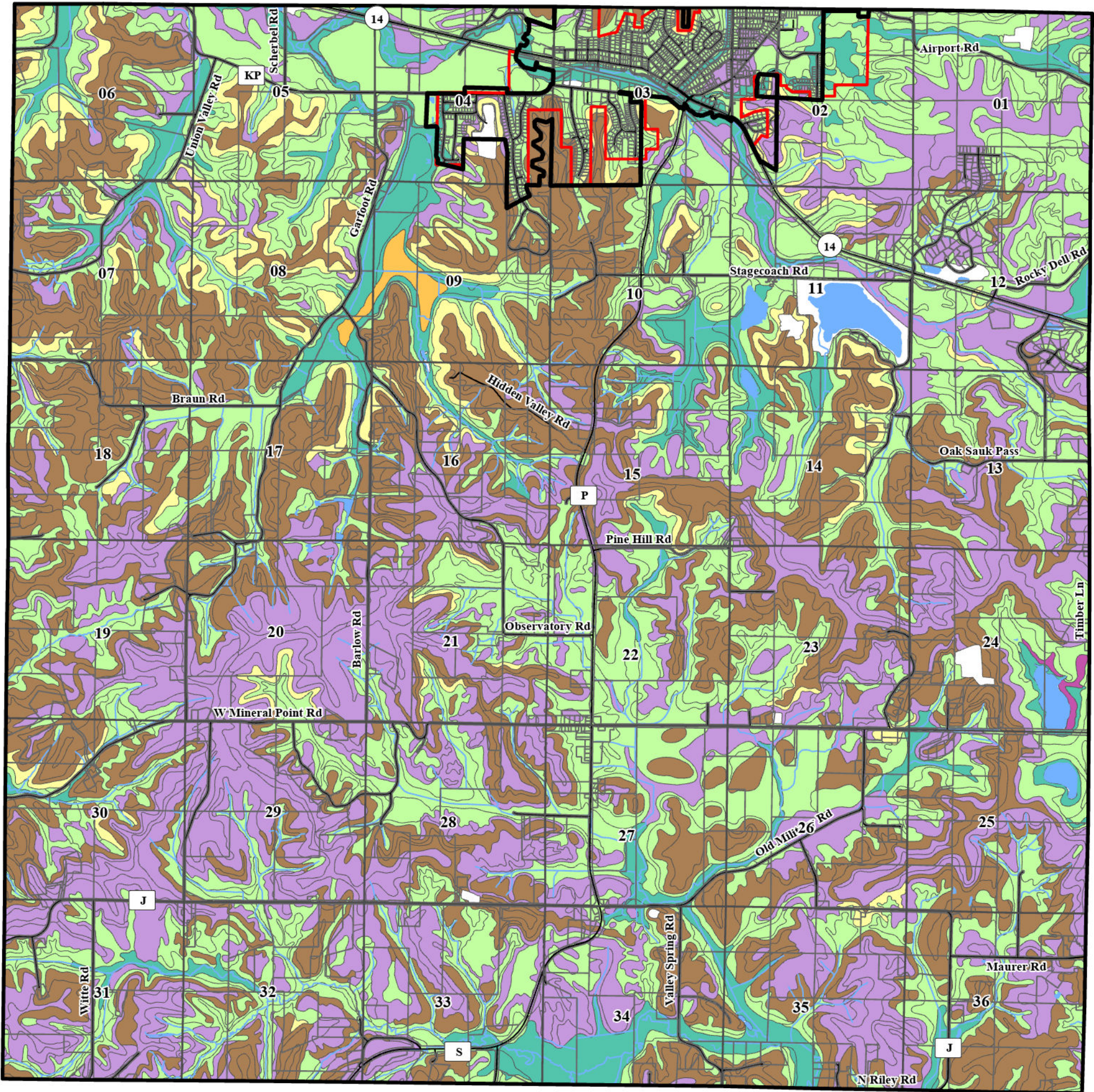
- Rivers and Streams
- Lakes and Ponds
- Hydric Soils
 - Hydric or Predominantly Hydric
 - Partially Hydric or Predominantly Non-hydric
 - Non-hydric or Not Rated

- ▭ Municipal Boundary
- ▭ Service Area Boundary
- ▭ Section Boundary



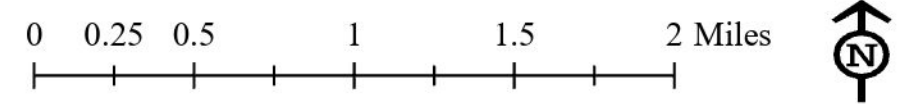
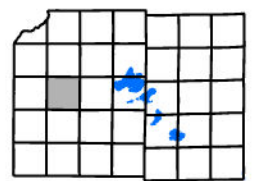
This map was prepared through the Dane County Department of Planning and Development in conjunction with the Dane County Land & Water Resources Department, Dane County Land Information Office and the Capital Area Regional Planning Commission.

Town of Cross Plains



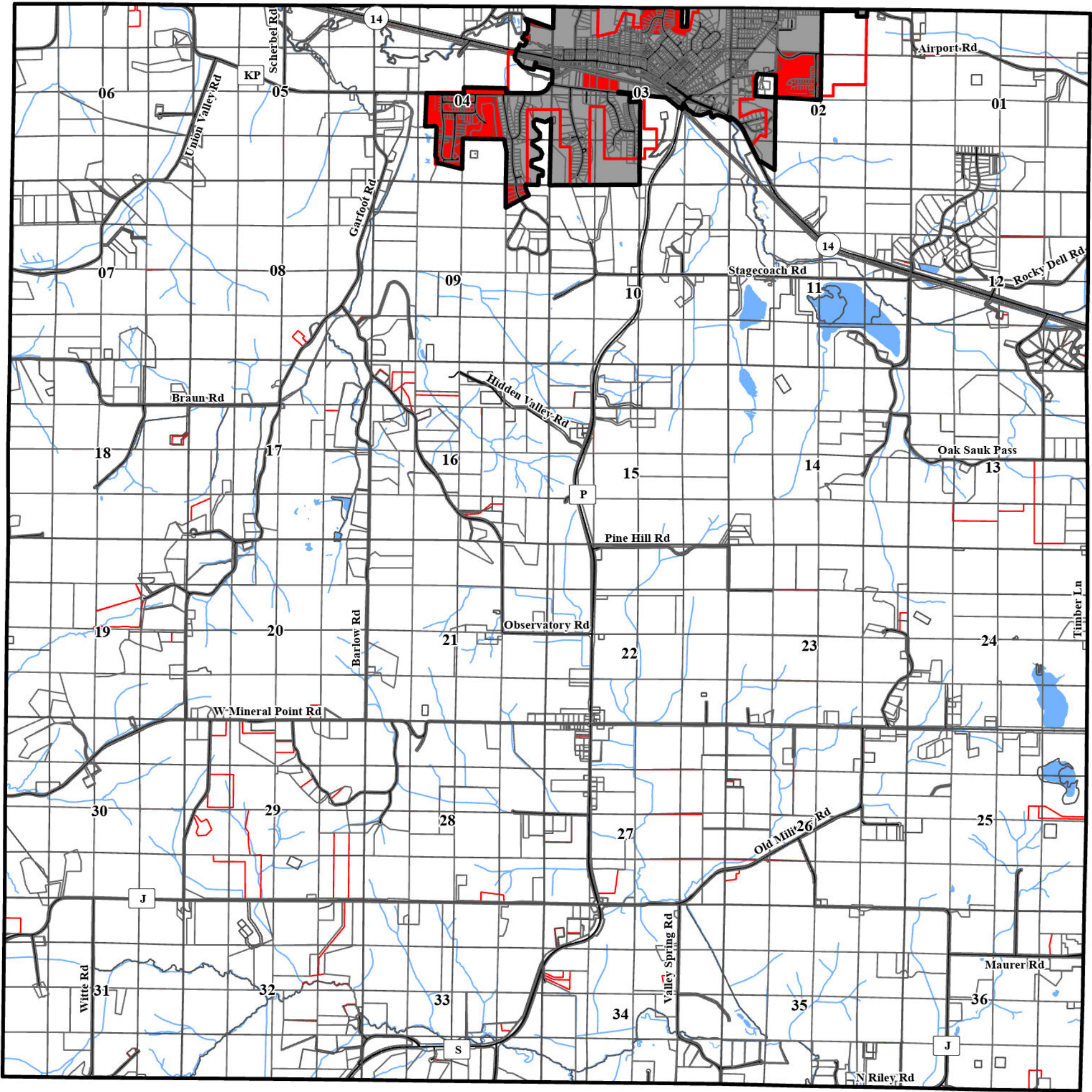
- Rivers and Streams
- Lakes and Ponds
- Hydrologic Soil Group
 - A
 - A/D
 - B
 - B/D
 - C
 - C/D
 - D







- Municipal Boundary
- Service Area Boundary
- Section Boundary






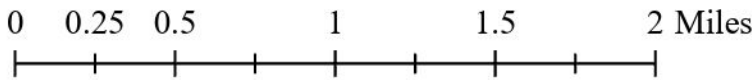
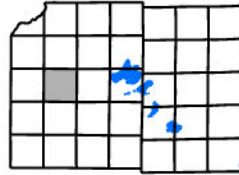
This map was prepared through the Dane County Department of Planning and Development in conjunction with the Dane County Land & Water Resources Department, Dane County Land Information Office and the Capital Area Regional Planning Commission.

Town of Cross Plains



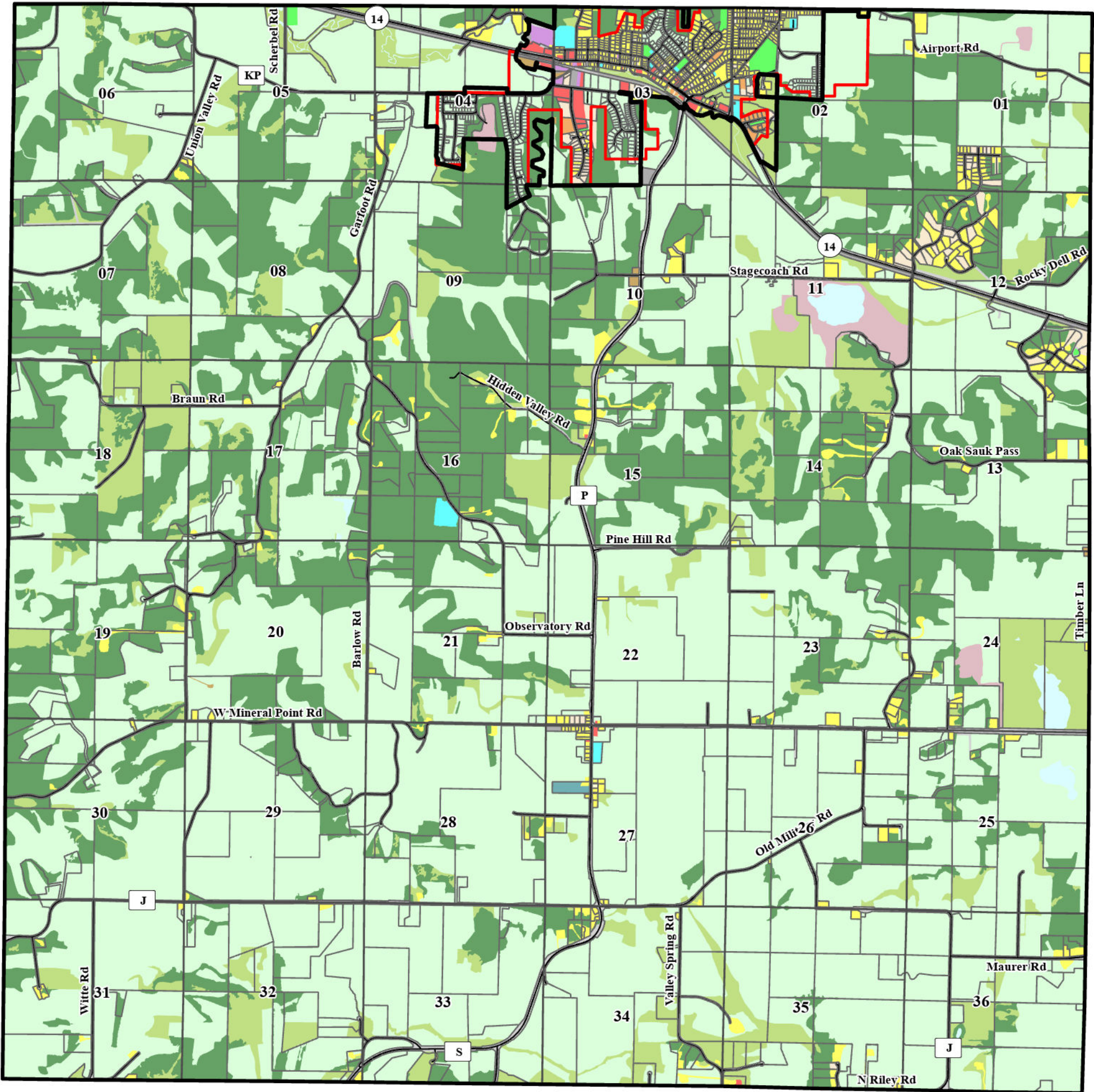
-  Rivers and Streams
-  Lakes and Ponds
-  Tax Parcels 2000
-  Tax Parcels Current
-  Municipal Boundary 2000
-  Municipal Boundary Current

-  Municipal Boundary
-  Service Area Boundary
-  Section Boundary



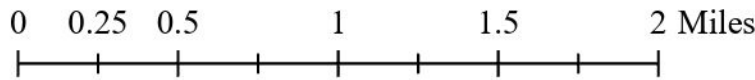
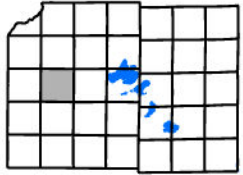
This map was prepared through the Dane County Department of Planning and Development in conjunction with the Dane County Land & Water Resources Department, Dane County Land Information Office and the Capital Area Regional Planning Commission.

Town of Cross Plains



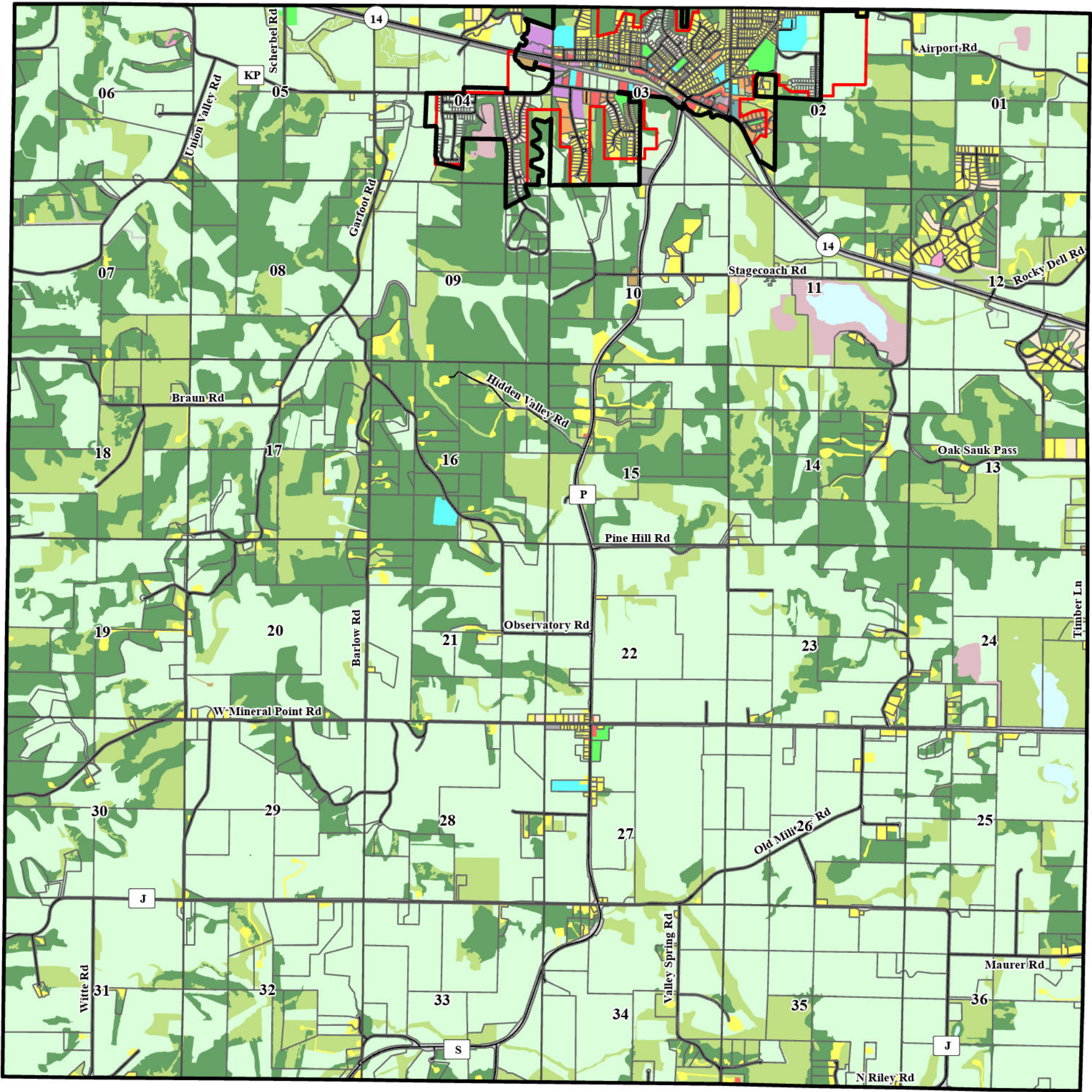
- Land Use (1990)
- Agriculture
 - Cemetery
 - Commercial Sales or Services
 - Communications or Utilities
 - Extractive
 - Industrial
 - Institutional or Governmental
 - Multi-Family
 - Open Land
 - Outdoor Recreation
 - Right of Way
 - Single Family
 - Transportation
 - Two Family
 - Vacant
 - Water
 - Woodland

- Municipal Boundary
- Service Area Boundary
- Section Boundary



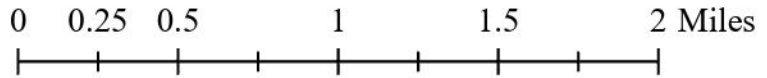
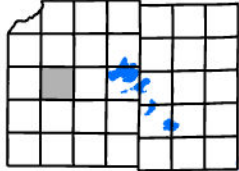
This map was prepared through the Dane County Department of Planning and Development in conjunction with the Dane County Land & Water Resources Department, Dane County Land Information Office and the Capital Area Regional Planning Commission.

Town of Cross Plains



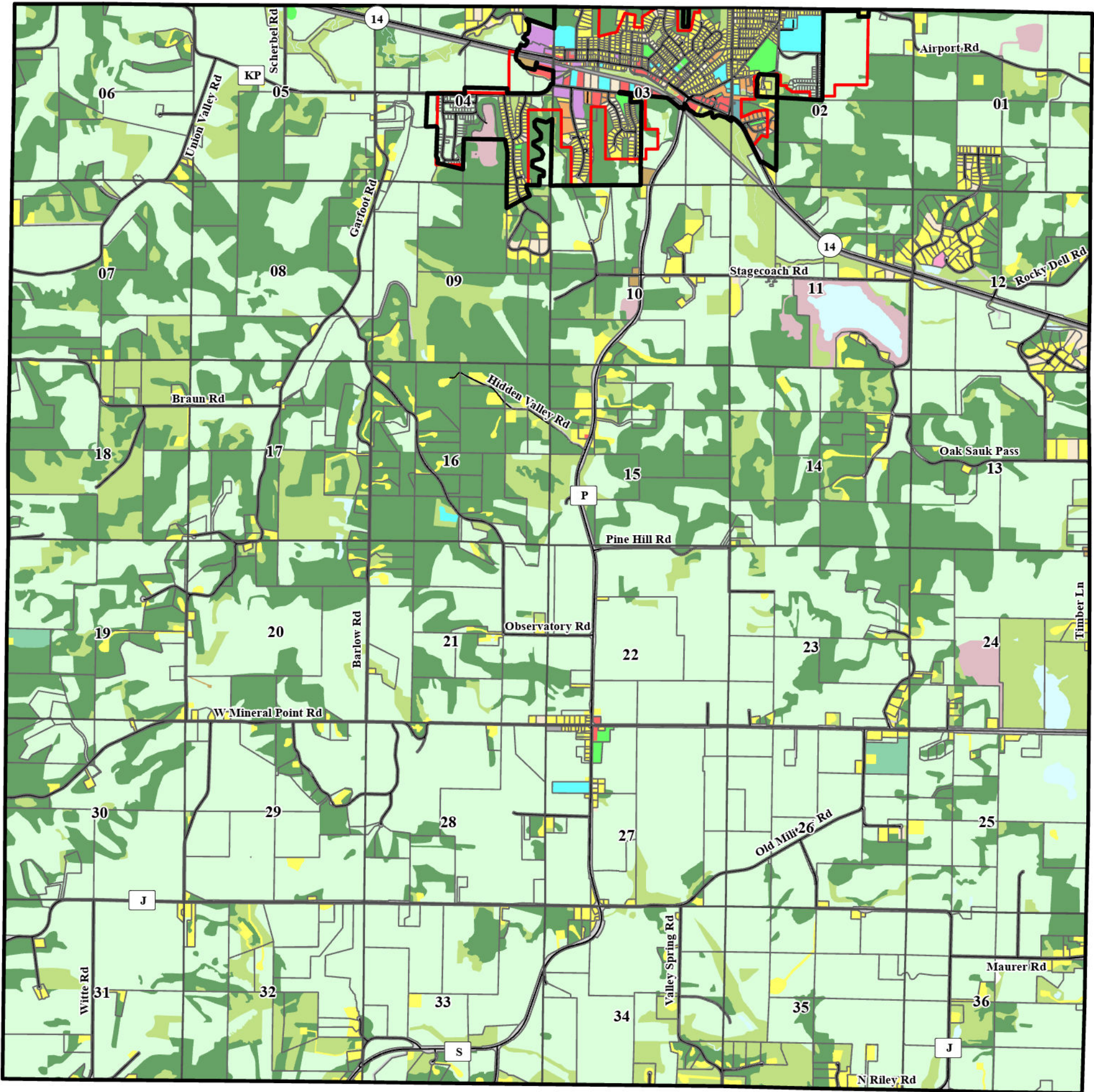
- Land Use (2000)
- Agriculture
 - Cemetery
 - Commercial Sales or Services
 - Communications or Utilities
 - Extractive
 - Industrial
 - Institutional or Governmental
 - Multi-Family
 - Open Land
 - Outdoor Recreation
 - Right of Way
 - Single Family
 - Transportation
 - Two Family
 - Under Construction
 - Vacant
 - Water
 - Woodland

- Municipal Boundary
- Service Area Boundary
- Section Boundary



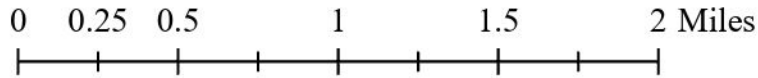
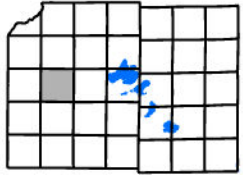
This map was prepared through the Dane County Department of Planning and Development in conjunction with the Dane County Land & Water Resources Department, Dane County Land Information Office and the Capital Area Regional Planning Commission.

Town of Cross Plains



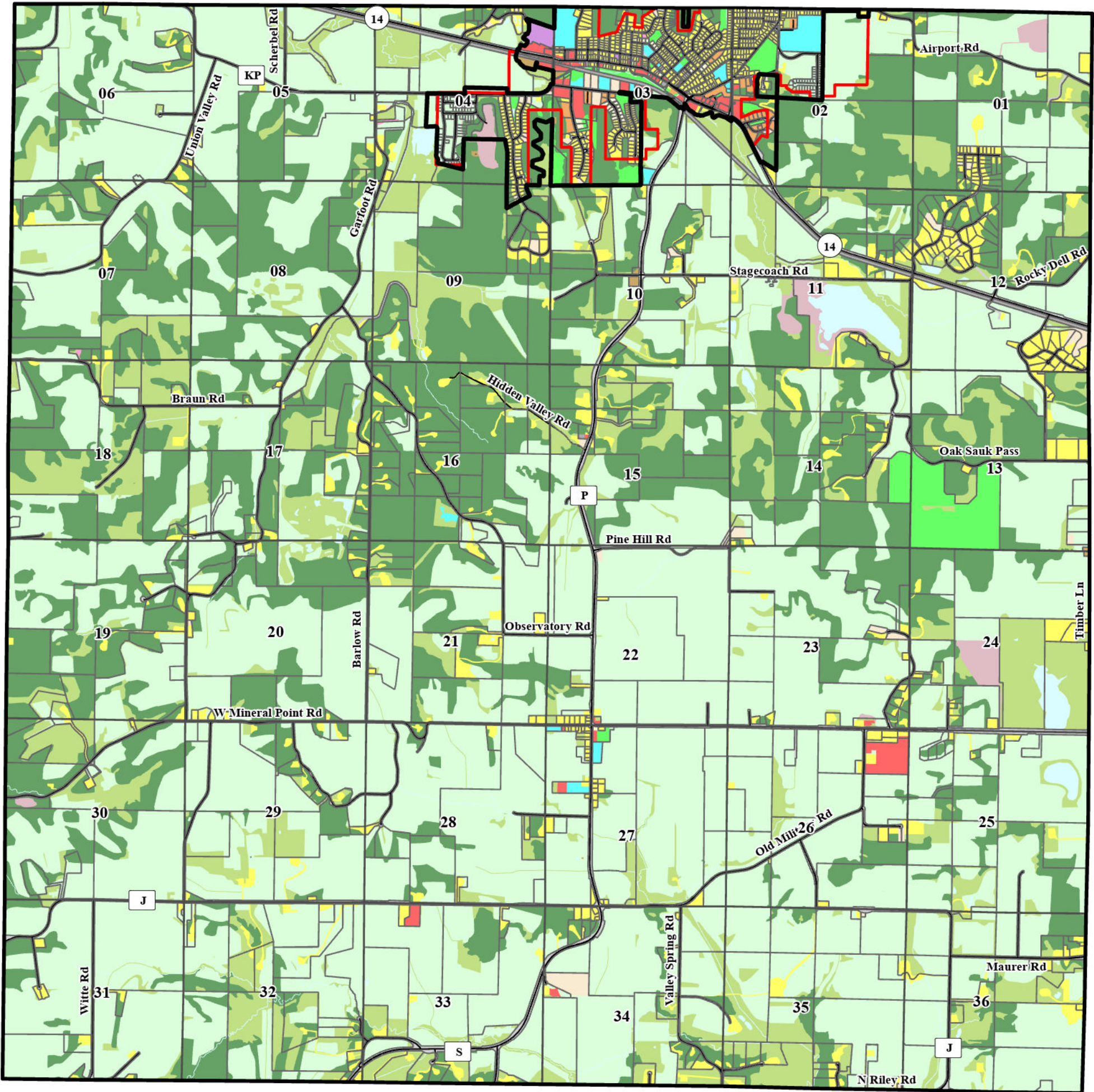
- Land Use (2005)
- Agriculture
 - Cemetery
 - Commercial Forest
 - Commercial Sales or Services
 - Communications or Utilities
 - Extractive
 - Industrial
 - Institutional or Governmental
 - Multi-Family
 - Open Land
 - Outdoor Recreation
 - Right of Way
 - Single Family
 - Transportation
 - Two Family
 - Under Construction
 - Vacant
 - Water
 - Woodland

- Municipal Boundary
- Service Area Boundary
- Section Boundary



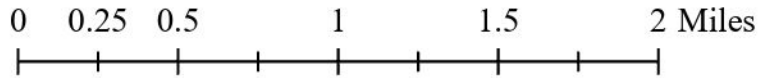
This map was prepared through the Dane County Department of Planning and Development in conjunction with the Dane County Land & Water Resources Department, Dane County Land Information Office and the Capital Area Regional Planning Commission.

Town of Cross Plains



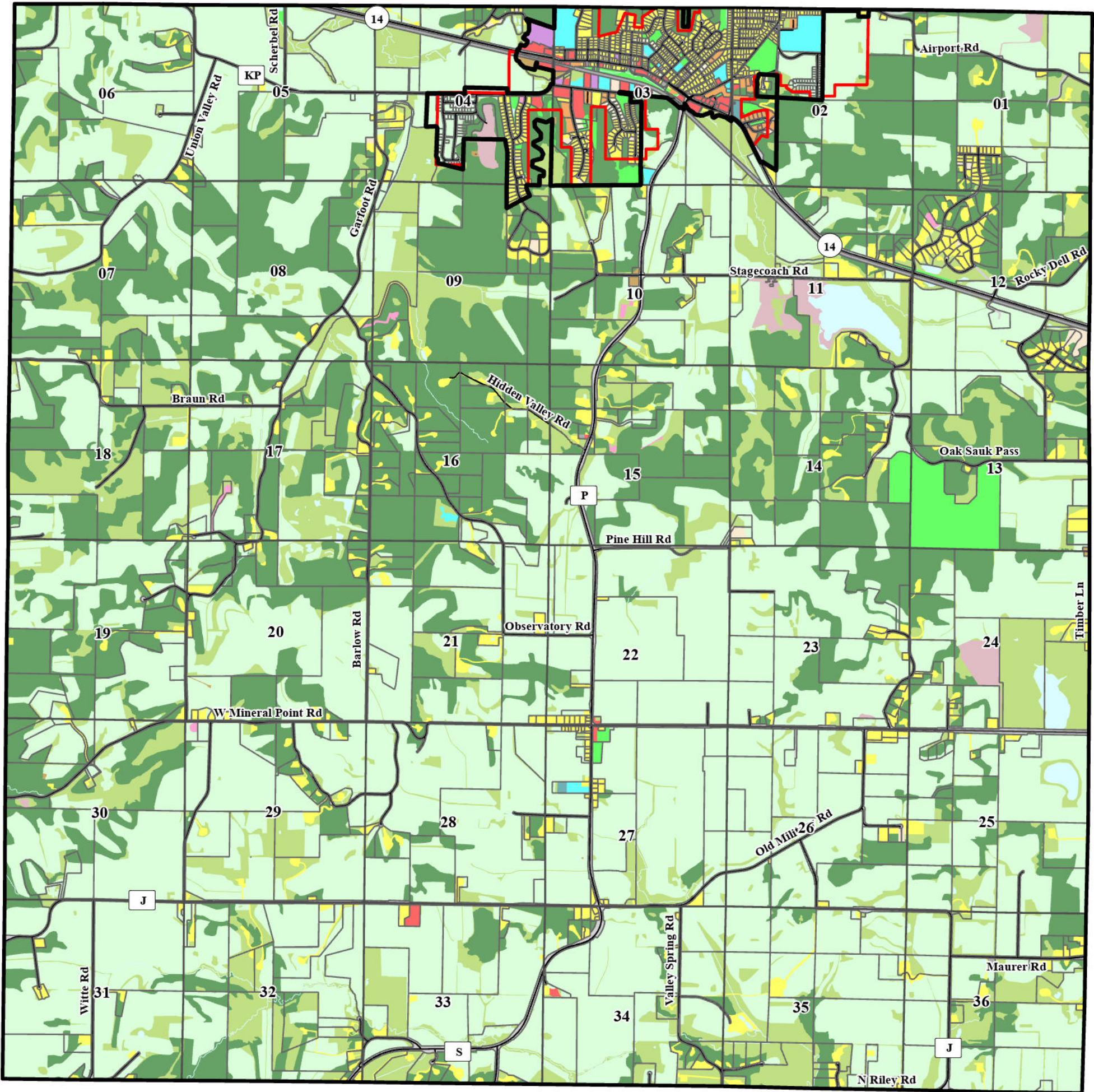
- Land Use (2010)
- Agriculture
 - Commercial Sales or Services
 - Communications or Utilities
 - Extractive
 - Industrial
 - Institutional or Governmental
 - Multi-Family
 - Open Land
 - Outdoor Recreation
 - Right of Way
 - Single Family
 - Transportation
 - Two Family
 - Under Construction
 - Vacant
 - Water
 - Woodland

- Municipal Boundary
- Service Area Boundary
- Section Boundary



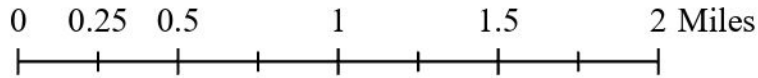
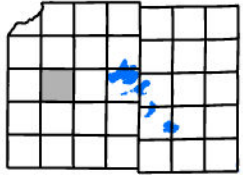
This map was prepared through the Dane County Department of Planning and Development in conjunction with the Dane County Land & Water Resources Department, Dane County Land Information Office and the Capital Area Regional Planning Commission.

Town of Cross Plains



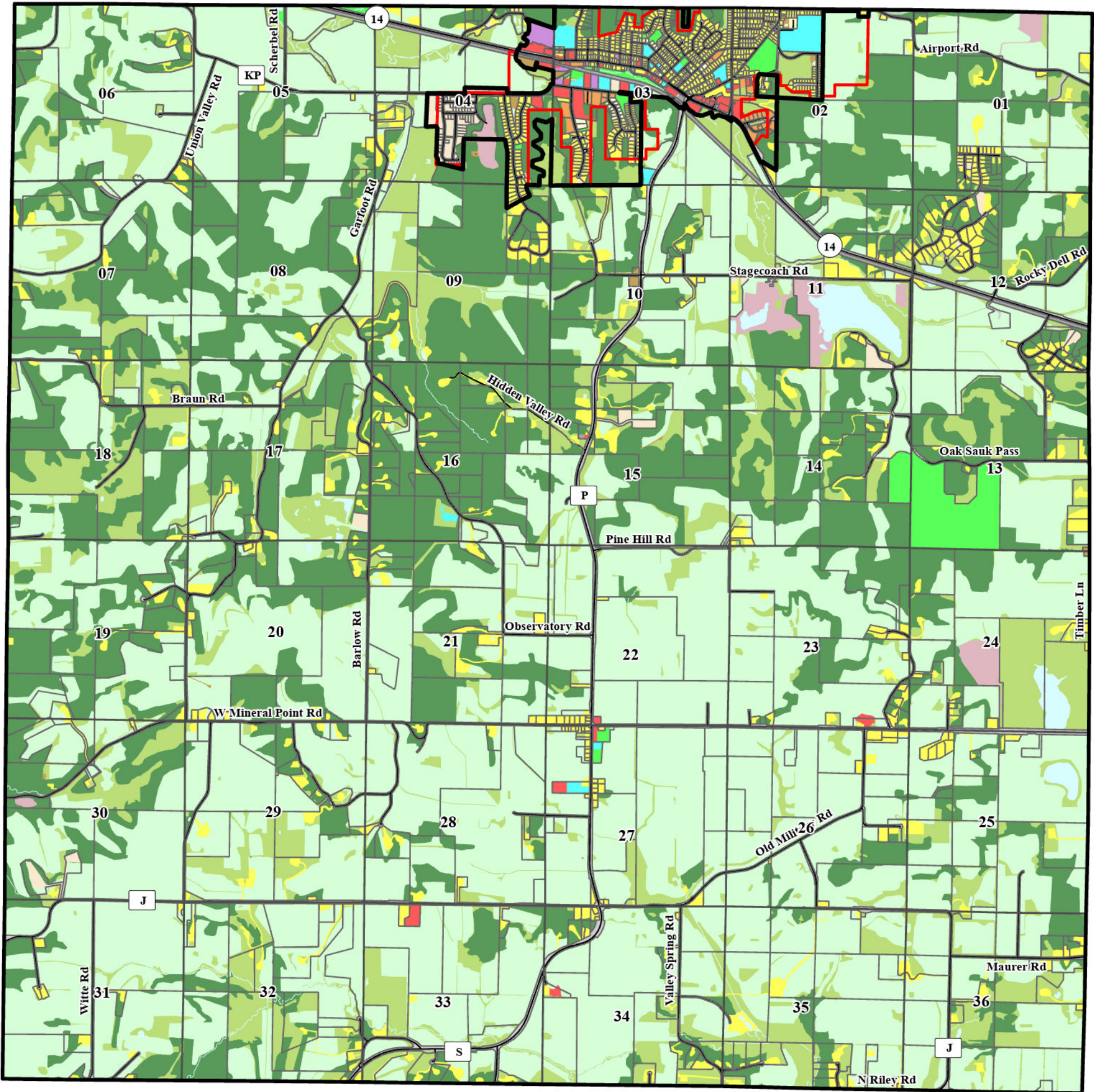
- Land Use (2015)
- Agriculture
 - Cemetery
 - Commercial Sales or Services
 - Communications or Utilities
 - Extractive
 - Industrial
 - Institutional or Governmental
 - Multi-Family
 - Open Land
 - Outdoor Recreation
 - Right of Way
 - Single Family
 - Transportation
 - Two Family
 - Under Construction
 - Vacant
 - Water
 - Woodland

- Municipal Boundary
- Service Area Boundary
- Section Boundary



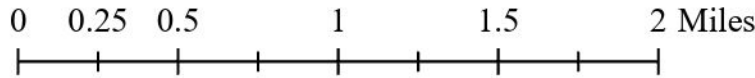
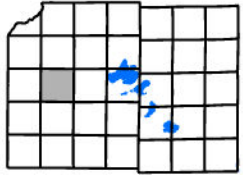
This map was prepared through the Dane County Department of Planning and Development in conjunction with the Dane County Land & Water Resources Department, Dane County Land Information Office and the Capital Area Regional Planning Commission.

Town of Cross Plains



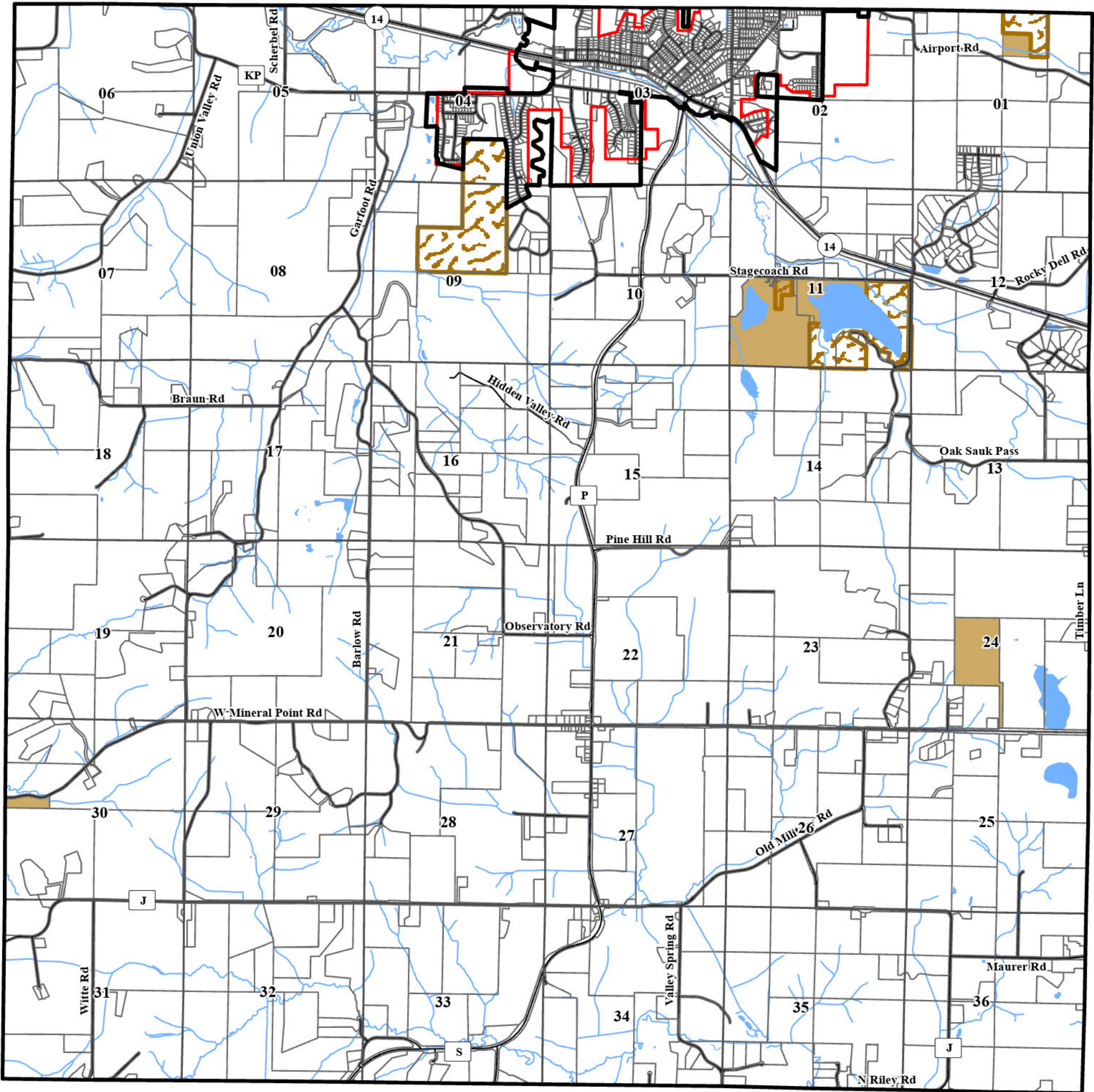
- Land Use (2020)
- Agriculture
 - Commercial Sales or Services
 - Communications or Utilities
 - Extractive
 - Industrial
 - Institutional or Governmental
 - Multi-Family
 - Open Land
 - Outdoor Recreation
 - Right of Way
 - Single Family
 - Transportation
 - Two Family
 - Vacant
 - Water
 - Woodland





- Municipal Boundary
- Service Area Boundary
- Section Boundary






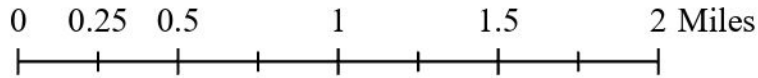
This map was prepared through the Dane County Department of Planning and Development in conjunction with the Dane County Land & Water Resources Department, Dane County Land Information Office and the Capital Area Regional Planning Commission.

Town of Cross Plains



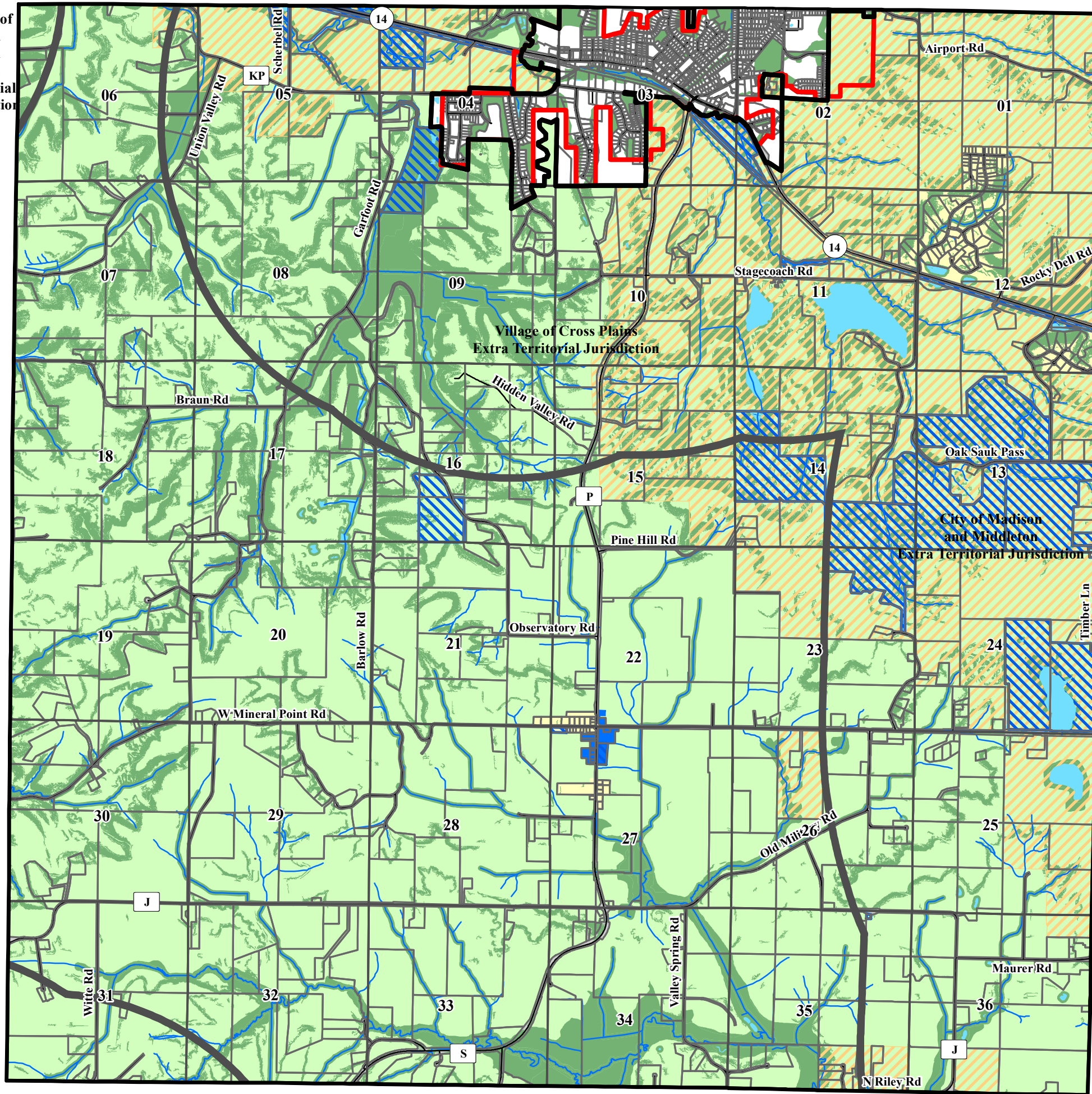
-  Rivers and Streams
-  Lakes and Ponds
-  Effective Conditional Use Permit for Mineral Extraction
-  Non Conforming Site for Mineral Extraction

-  Municipal Boundary
-  Service Area Boundary
-  Section Boundary

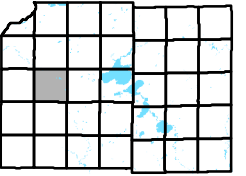


This map was prepared through the Dane County Department of Planning and Development in conjunction with the Dane County Land & Water Resources Department, Dane County Land Information Office and the Capital Area Regional Planning Commission.

Village of
Black
Earth
Extra
Territorial
Jurisdiction



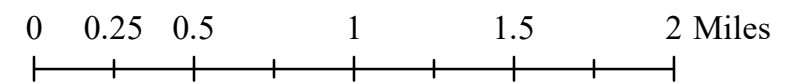
Town of Cross Plains



Planned Land Use

-  Extra Territorial Jurisdiction
- Planning Areas**
- Planned Land Use**
-  Farmland Preservation
-  Pine Bluff Crossroads
-  Rural Residential
-  Resource Protection Corridors
-  Urban Service Area
-  Public Lands Overlay
-  Voluntary Conservation Overlay

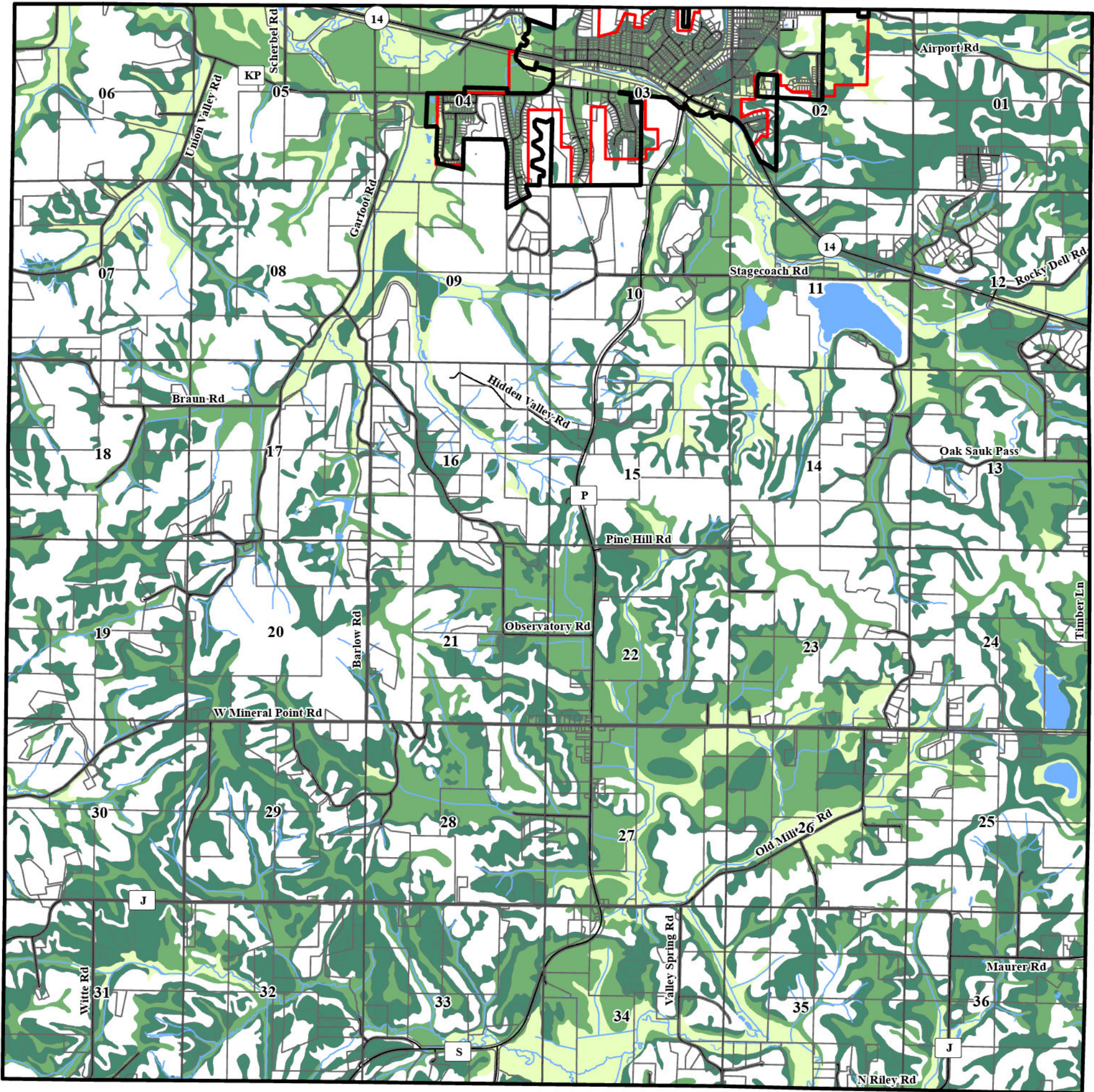
April, 2024



Source Info:
 Agricultural Preservation Area: 2023 (DCPD)
 Environmental Protection Area: 2017 (DCPD)
 Extra Territorial Jurisdiction: 2023 (DCPD)
 Municipal Boundary: 2023 (DCPD)
 Rural Development District: 2023 (DCPD)
 Service Areas: 2023, (CARPC)

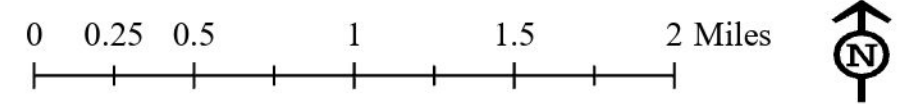
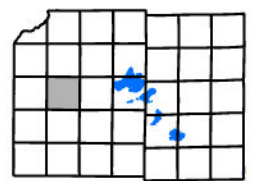
This map was prepared through the Dane County Department of Planning and Development in conjunction with the Dane County Land & Water Resources Department, Dane County Land Information Office and the Capital Area Regional Planning Commission

Town of Cross Plains



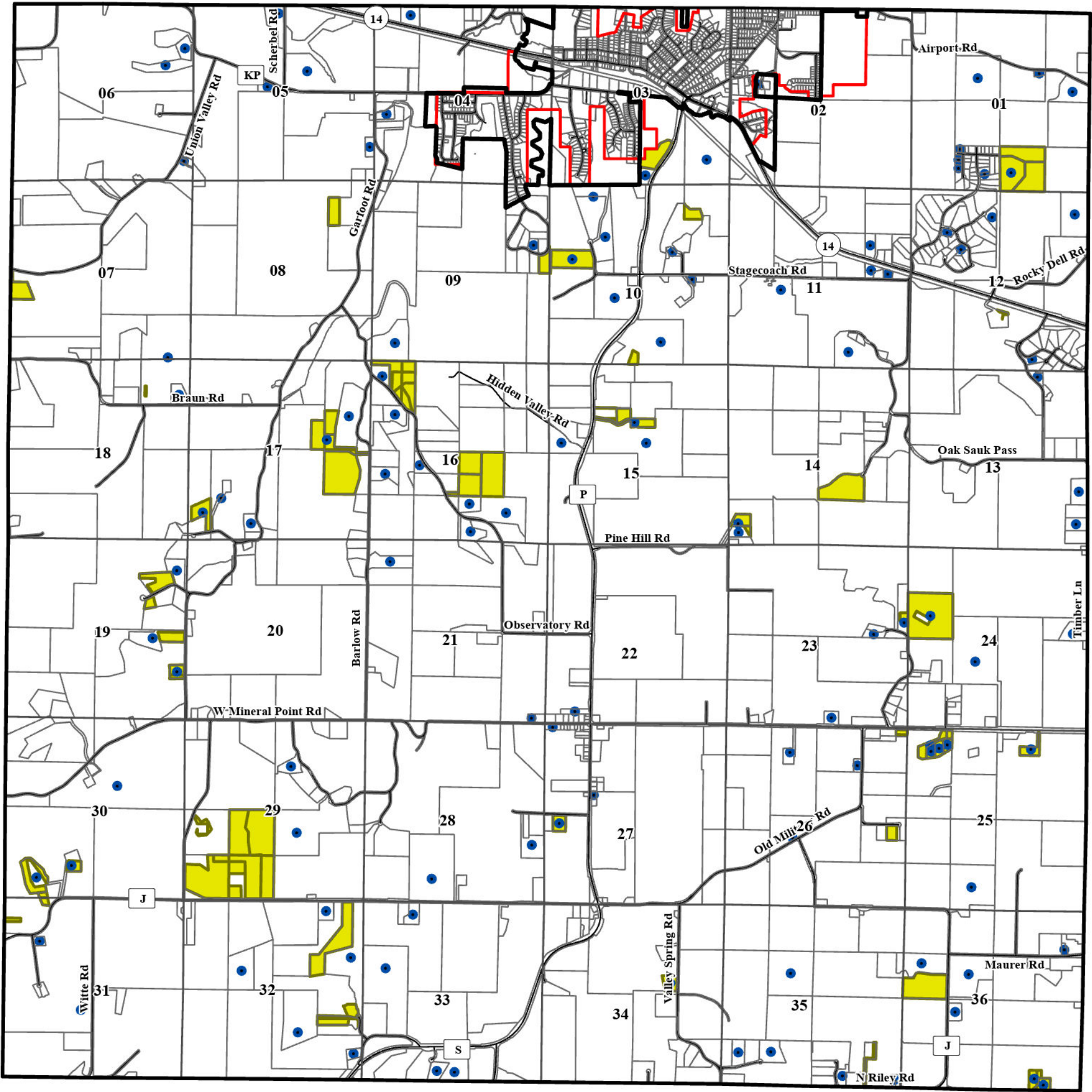
- Rivers and Streams
- Lakes and Ponds
- Prime Farmland (soils)
 - Prime Farmland
 - Prime Farmland if Conditions are Met
 - Farmland of Statewide Importance
 - Not Prime Farmland

- Municipal Boundary
- Service Area Boundary
- Section Boundary



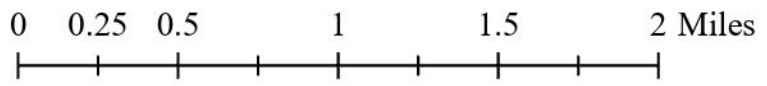
This map was prepared through the Dane County Department of Planning and Development in conjunction with the Dane County Land & Water Resources Department, Dane County Land Information Office and the Capital Area Regional Planning Commission.

Town of Cross Plains



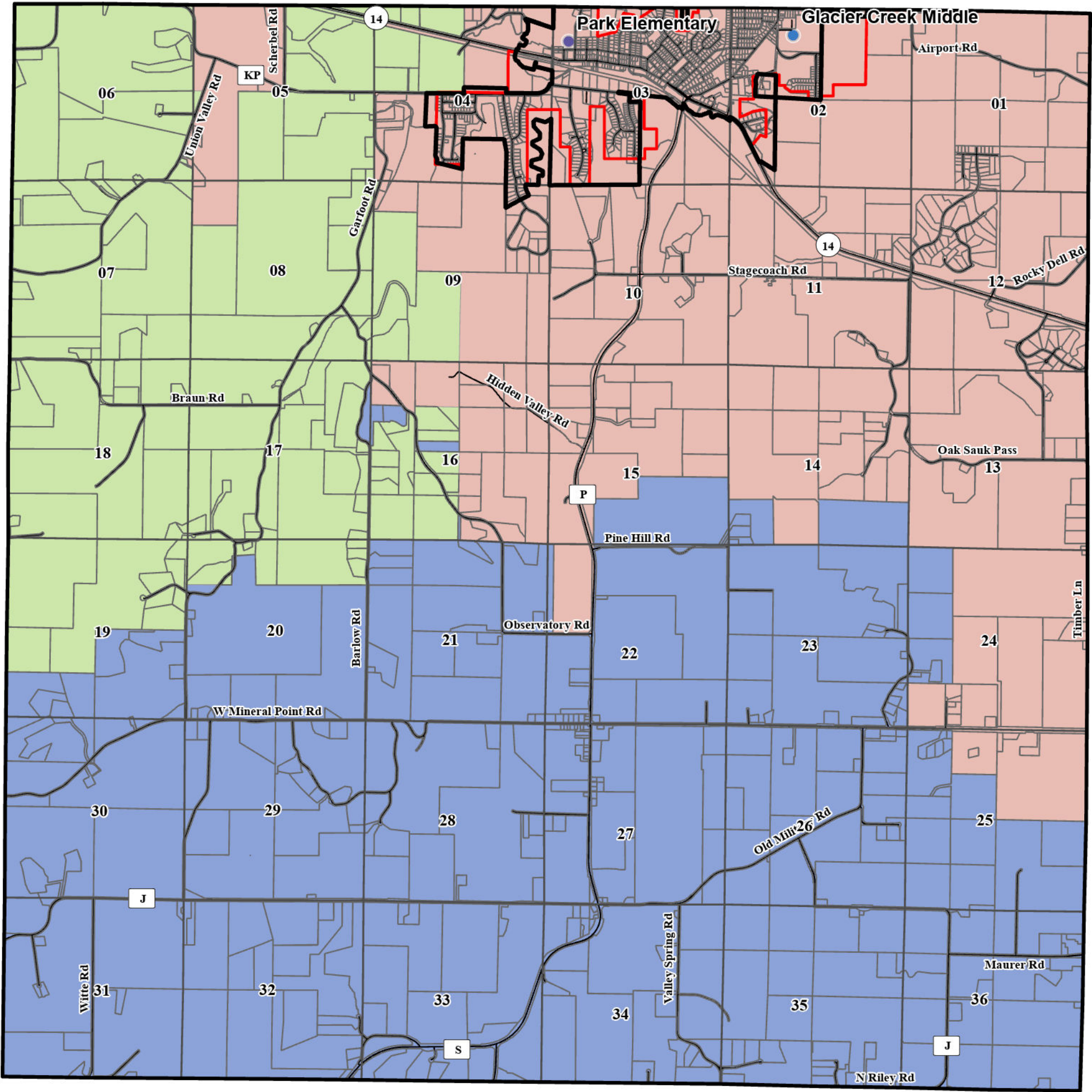
- Zoning Permits Since 2016
- Land Rezoned Out of Certified Farmland Preservation Zoning District Since 2015

- Municipal Boundary
- Service Area Boundary
- Section Boundary



This map was prepared through the Dane County Department of Planning and Development in conjunction with the Dane County Land & Water Resources Department, Dane County Land Information Office and the Capital Area Regional Planning Commission.

Town of Cross Plains



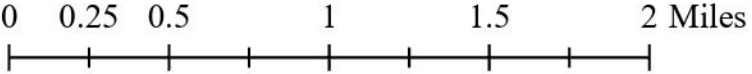
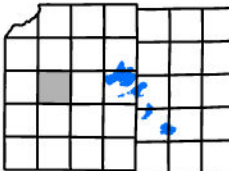
School Districts

- Middleton-Cross Plains Area School District
- Mount Horeb Area School District
- Verona Area School District
- Wisconsin Heights School District

Wisconsin Public Schools

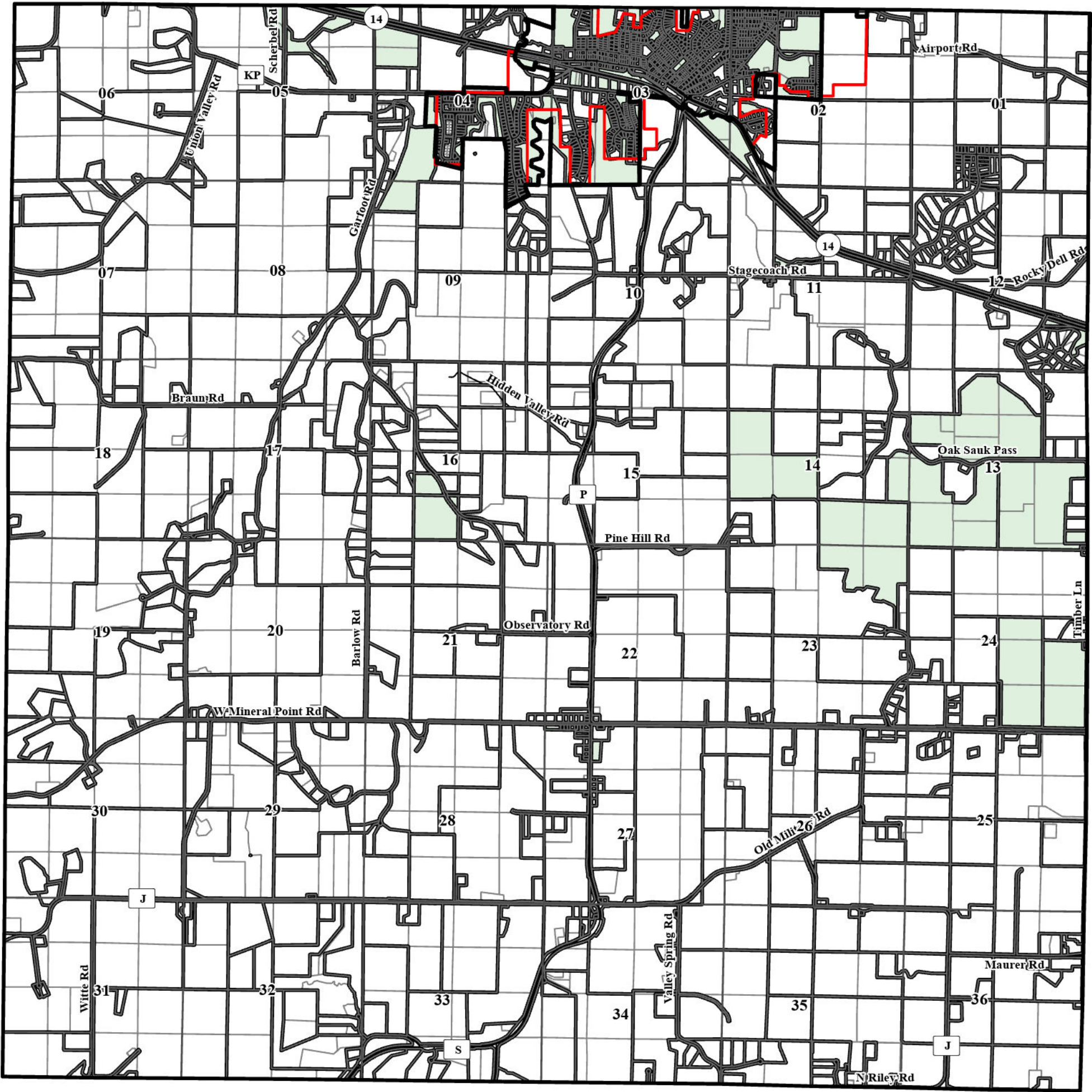
- Elementary School
- Middle or Junior High School

- Municipal Boundary
- Service Area Boundary
- Section Boundary



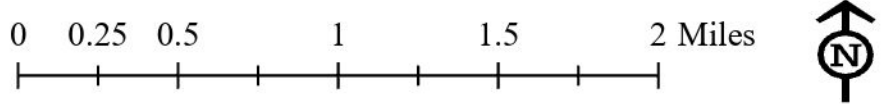
This map was prepared through the Dane County Department of Planning and Development in conjunction with the Dane County Land & Water Resources Department, Dane County Land Information Office and the Capital Area Regional Planning Commission.

Town of Cross Plains



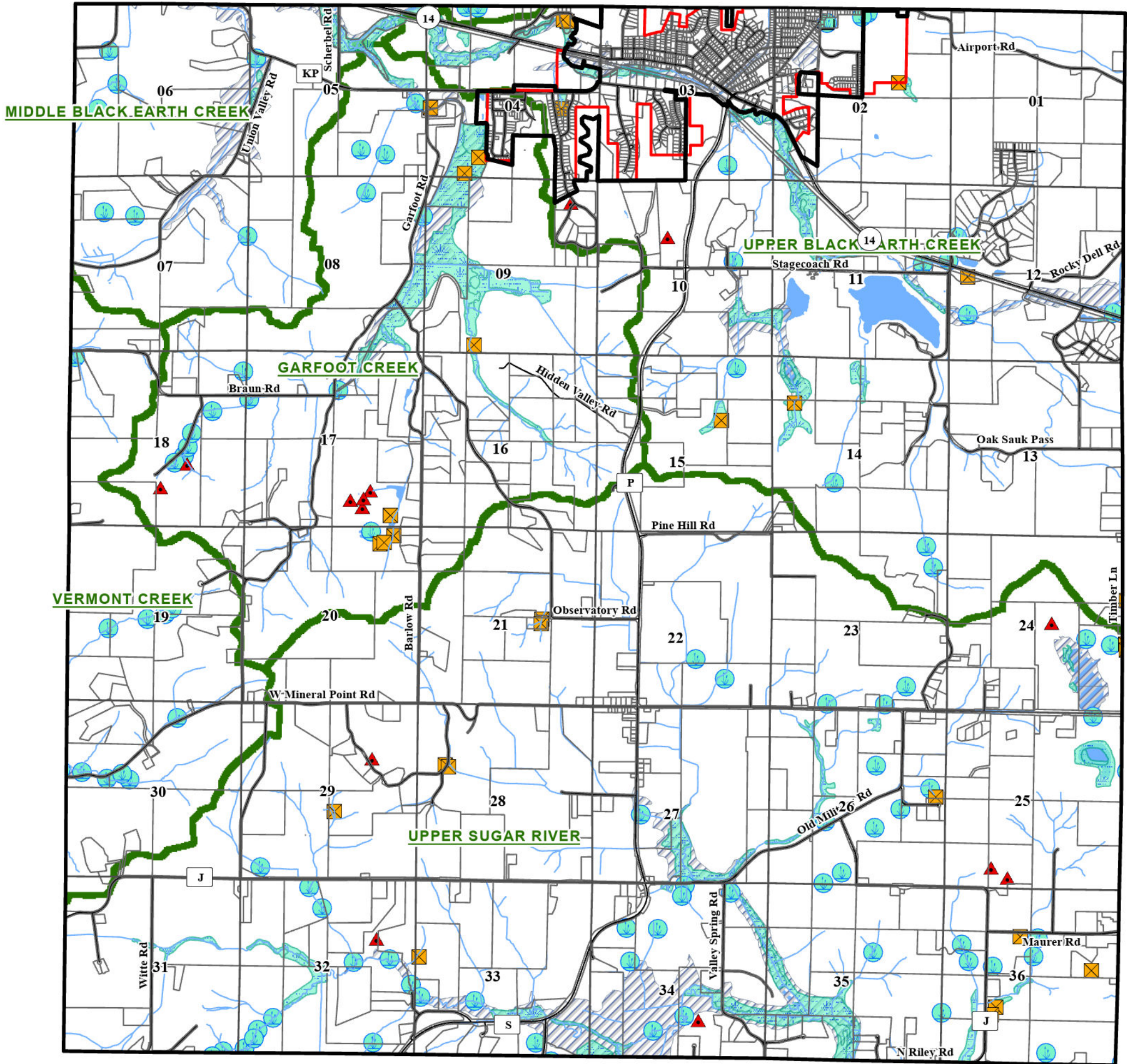
- Ownership Boundaries
- Tax Parcels
- Publically Owned Lands

- Municipal Boundary
- Service Area Boundary
- Section Boundary



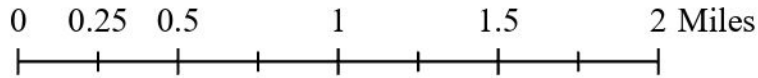
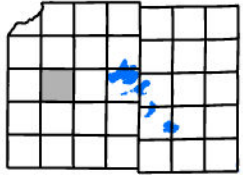
This map was prepared through the Dane County Department of Planning and Development in conjunction with the Dane County Land & Water Resources Department, Dane County Land Information Office and the Capital Area Regional Planning Commission.

Town of Cross Plains



- Rivers and Streams
- Wetland < 2 Acres
 - Wetland
 - Dammed Pond
 - Excavated Pond
 - Wetland
- Watershed Boundary
- 1 Percent Annual Flood Chance Area
- Lakes and Ponds

- Municipal Boundary
- Service Area Boundary
- Section Boundary



This map was prepared through the Dane County Department of Planning and Development in conjunction with the Dane County Land & Water Resources Department, Dane County Land Information Office and the Capital Area Regional Planning Commission.