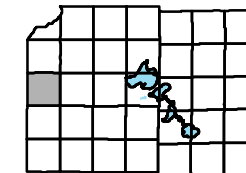
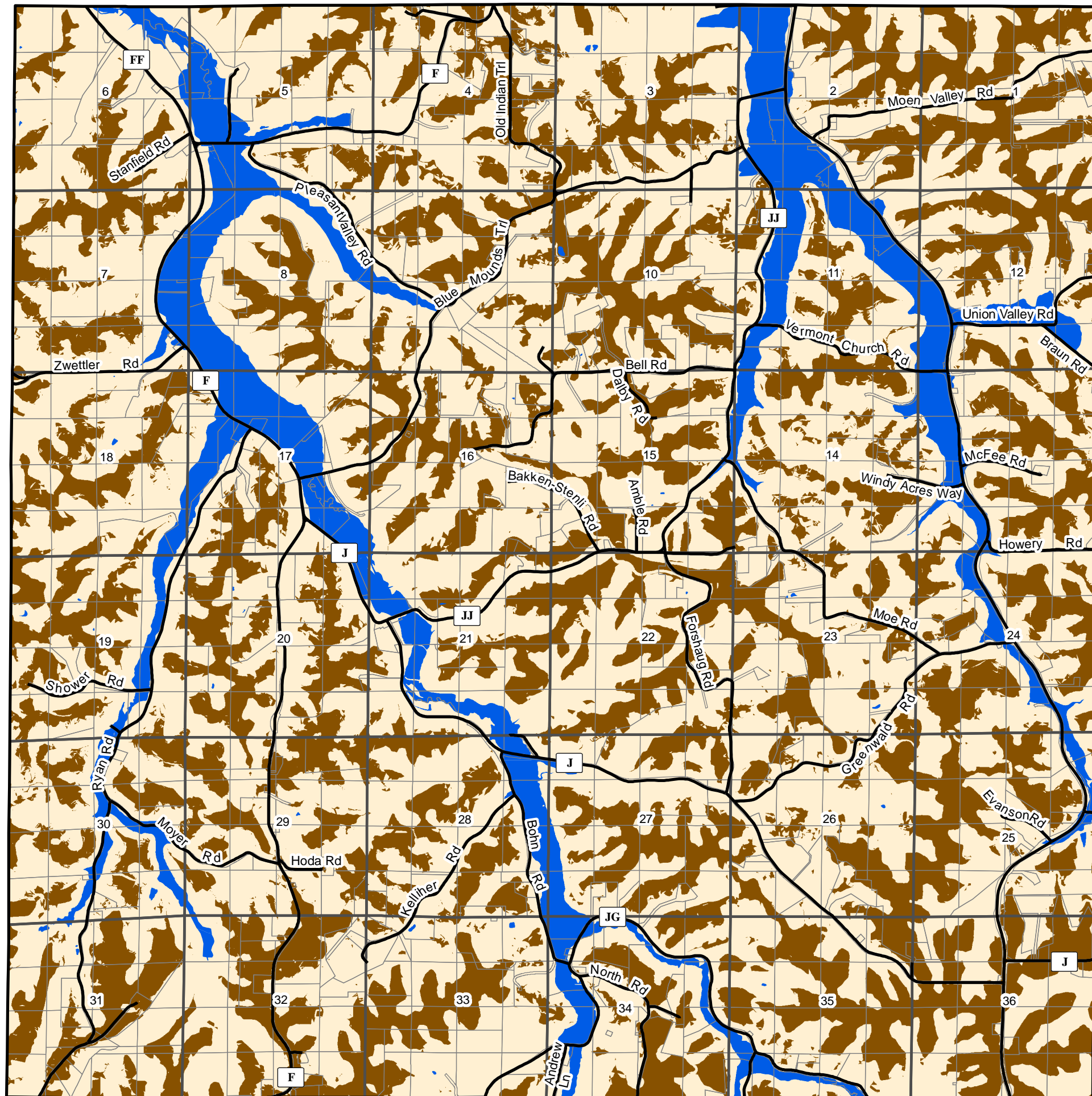


Town of Vermont



Future Land Use



- No Building Allowed
- Restrictions on Homesites
- Rural Preservation Area

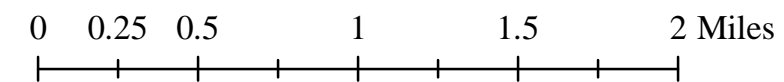
- Section Boundary
- Parcels
- Town Roads

No Building Allowed
 - This category includes wetlands, open water and the 100 year floodplain

Restrictions on Homesites
 - This category includes the Ridgetop Protection Area

Rural Preservation Area
 - This category includes those areas not covered by "No Building Allowed" or "Restrictions on Homesites", however these areas are still subject to driveway ordinances and the availability of PDR's.

Dec., 2008



Source Info:
 Ridgetop 2008, (P&D)
 Floodplain 2009, (FEMA)
 Wetlands 1995, (WIDNR)

This map was prepared through the Dane County Department of Planning and Development in conjunction with the Dane County Land & Water Resources Department, Dane County Land Information Office and the Dane County Community Analysis & Planning Division.